

Resolution Joining for the Annexation of City Owned Right-of-Way (2021-19-ANX)

August 13, 2022 | City Council

Item Under Consideration

2021-19-ANX

- Consideration and possible action to approve a resolution for the annexation of approximately 0.761 acres of City-owned right-of-way situated in part in the Francis A. Hudson Survey, Abstract No.295; directing initiation of annexation proceedings; and directing publication of notice for proposed annexation (2021-19-ANX) - Sofia Nelson, Planning Director

Lookout Ridge

Westinghouse Road

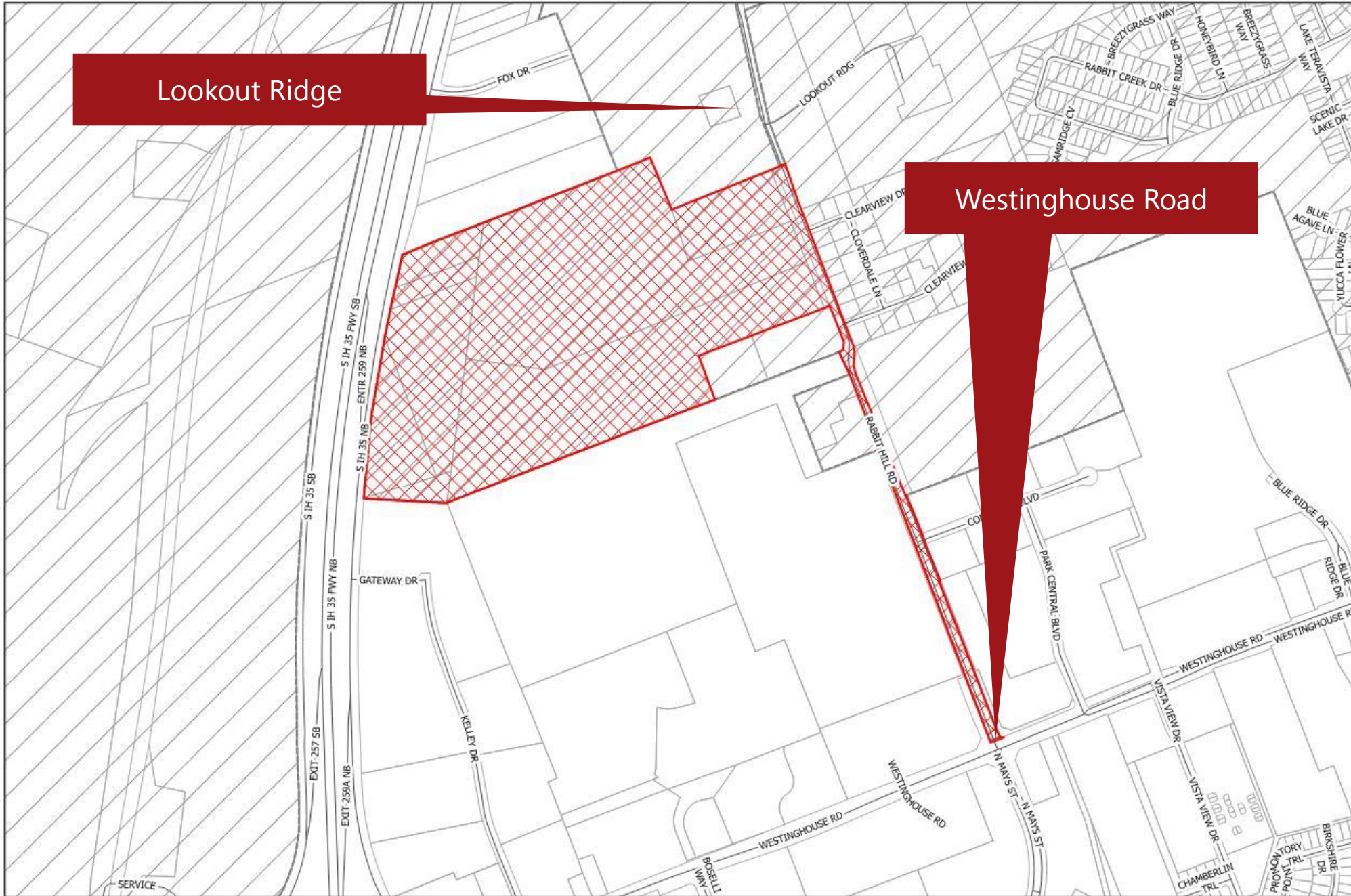



LOCATION

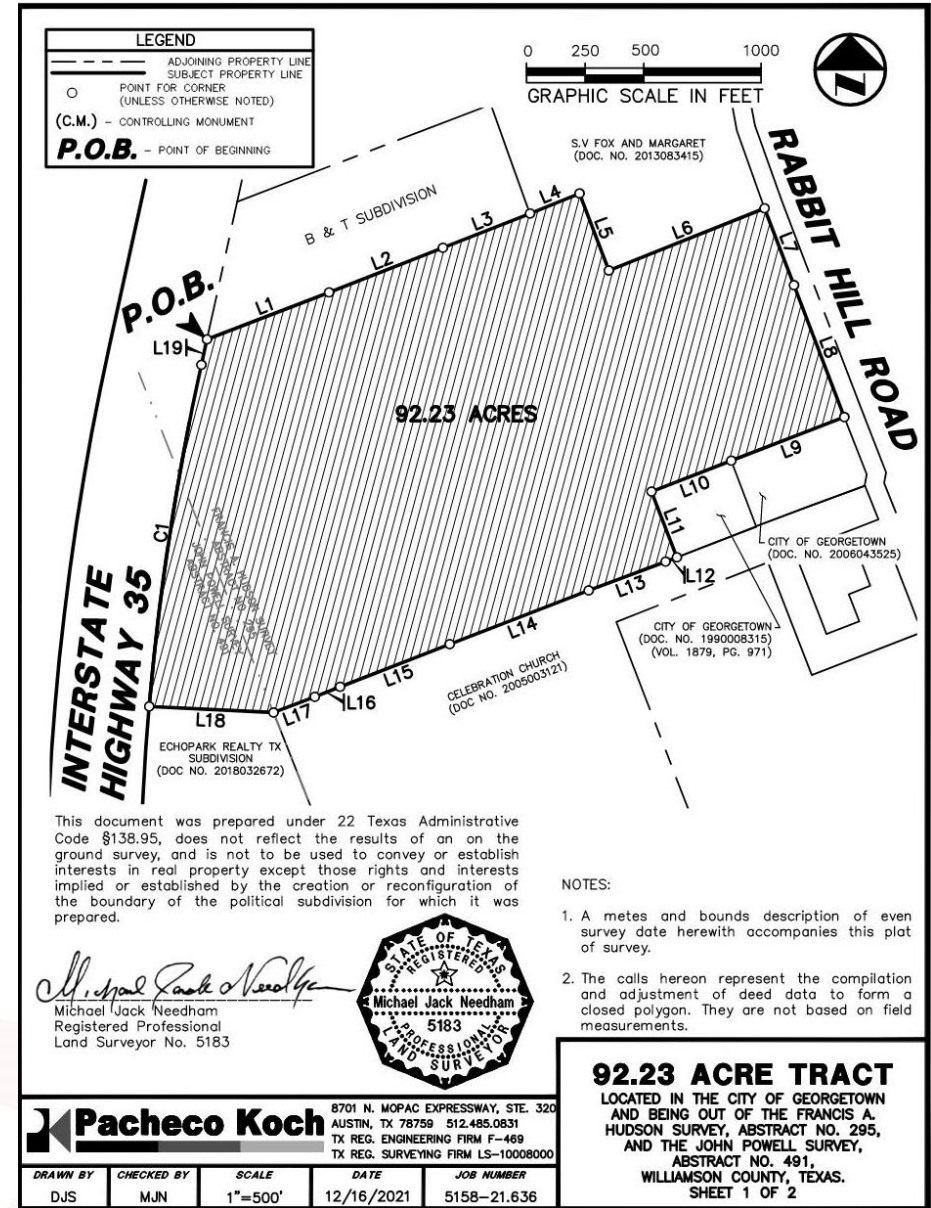
2021-19-ANX

Exhibit #1

-  Site
-  Parcels
-  City Limits
-  Georgetown ETJ

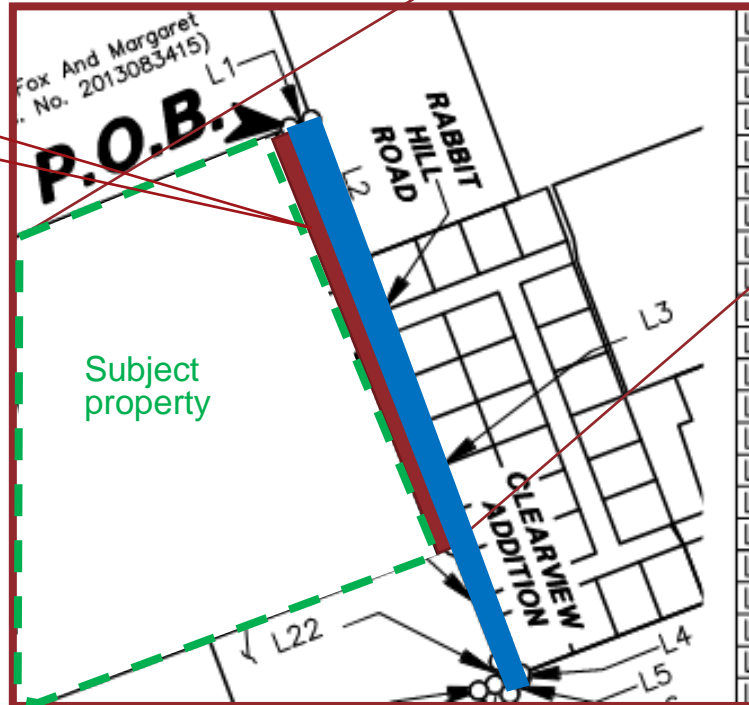


Annexation Requested by W.D. Kelley Foundation

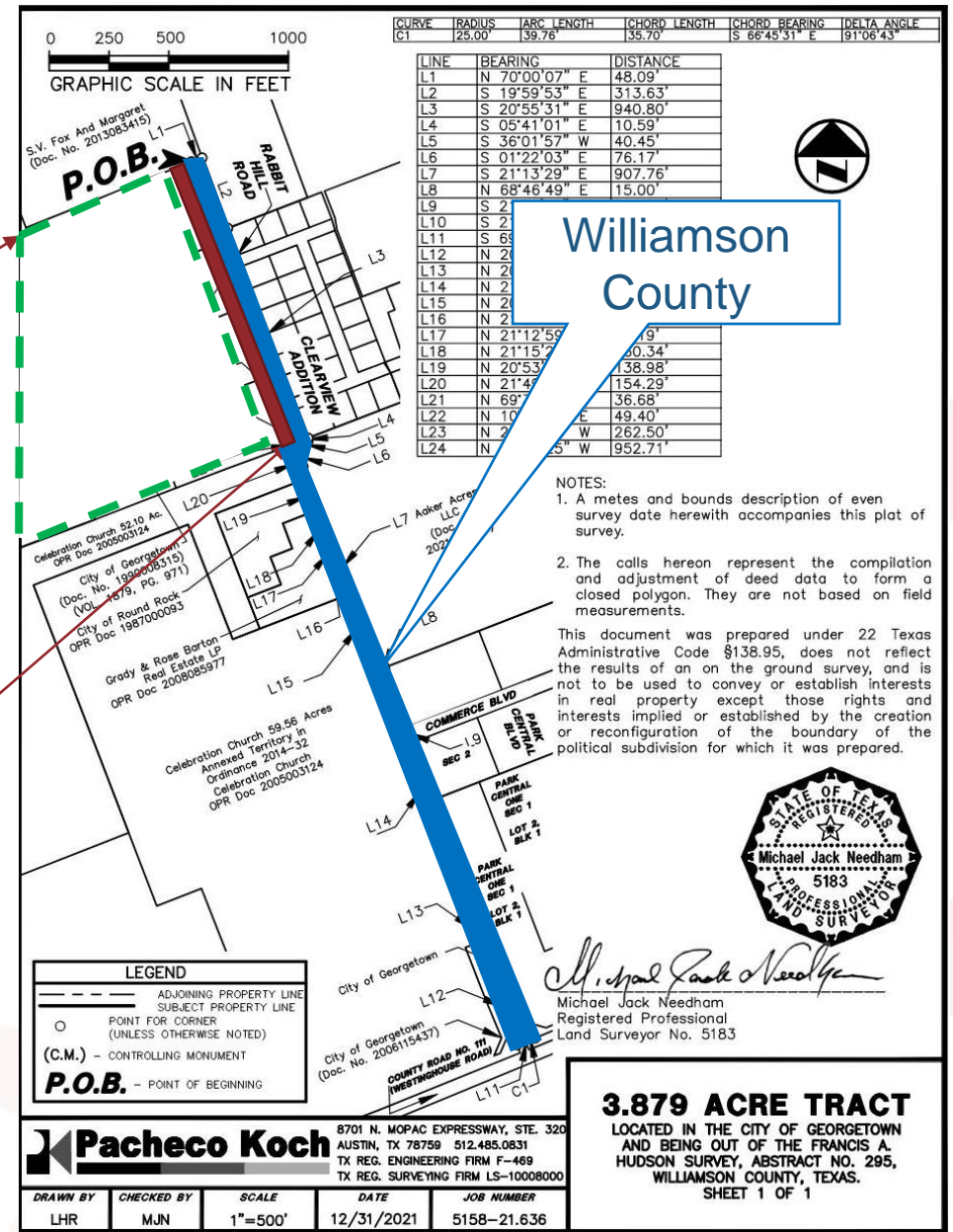


Williamson County and City of Georgetown Right-of-Way

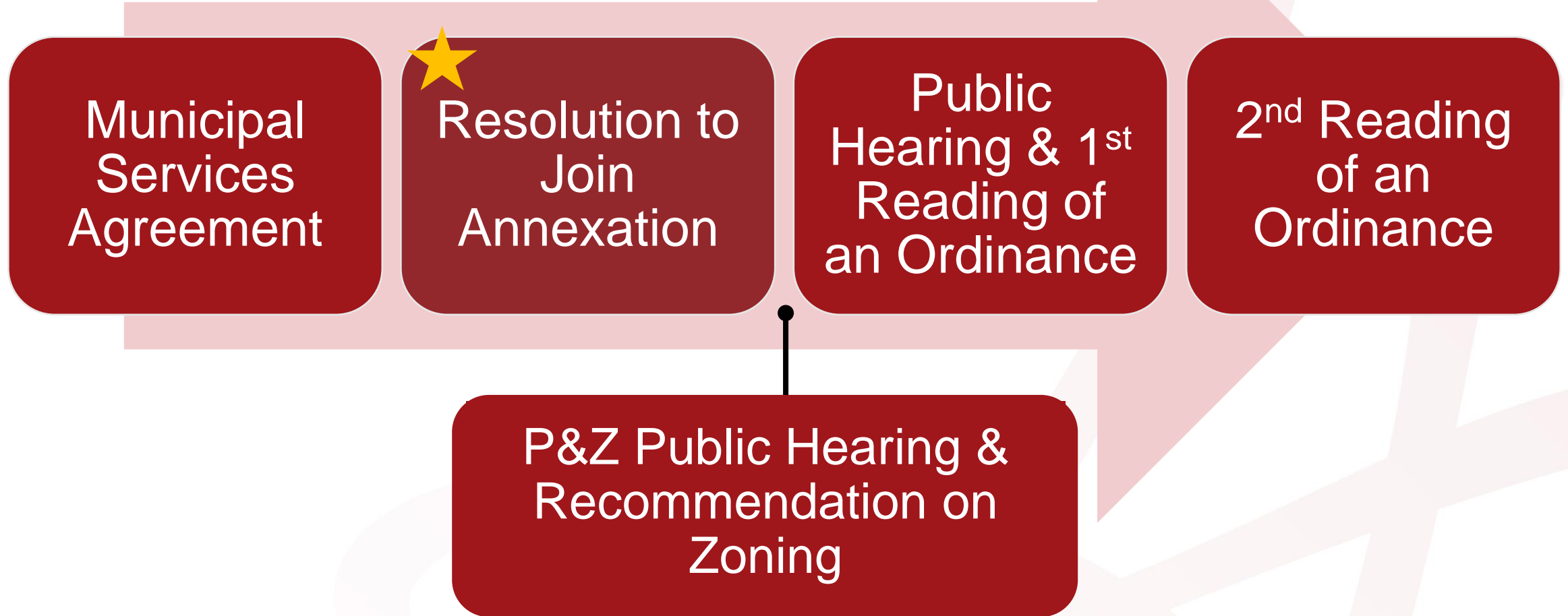
City of Georgetown



Subject property



Annexation Process



Summary

- Consideration and possible action to approve a resolution for the annexation of approximately 0.761 acres of City-owned right-of-way situated in part in the Francis A. Hudson Survey, Abstract No.295; directing initiation of annexation proceedings; and directing publication of notice for proposed annexation (2021-19-ANX) - Sofia Nelson, Planning Director