

STATE OF TEXAS §
COUNTY OF WILLIAMSON §

WITNESSETH:

A 24.958 acre tract of land in the Isaac Donagan Survey, Abstract No. 178 in Williamson County, Texas more particularly described in that certain Special Warranty Deed from ABG Water Oak Partner, Ltd. to Chesmar Homes, LLC dated March 3, 2020, and recorded as Document Number 2020022090 in the Official Records of Williamson County, Texas (the “Property”);

WHEREAS, Company holds a certain right of way and easement upon, over, under and through the Property, more particularly described in that certain Grant of Easement from Ella J. Fletcher to Seminole Pipeline Company dated July 1, 1981, and recorded in Volume 844 Page 624 in the Records of Williamson County, Texas (the “Easement”);

WHEREAS, Company owns and operates a pipeline that is located within the Easement and commonly known as line 1, Seminole Mainline pipeline (the “Pipeline”; the Pipeline together with any related valves, meters, equipment, and other appurtenances, collectively the “Facilities”) that runs through the Property pursuant to the Easement;

WHEREAS, Landowner, pursuant to that certain Encroachment Agreement dated August 19, 2021 and recorded in Document No. 2021169449 of the Official Public Records of Williamson County, Texas, attached to this Amendment as **Exhibit C** and by this reference incorporated within it (the “**Encroachment Agreement**”), did cause to be constructed streets (Parkside Parkway, Leaning Oak Lane, Bermuda Drive, walking trail and private driveway), two (2) forty-eight inch (48”) RCP, an eighteen inch (18”) RCP storm sewer, two (2) thirty inch (30”) RCP, an eight inch (8”) PVC wastewater line, an eight inch (8”) PVC water line in eighteen inch (18”) steel pipe casing and proposed lighting and conduits, as shown on the plans dated February 25, 2021 and attached hereto as **Exhibit A** over/under/across the Pipeline, which encroach upon the Easement (collectively, the “**Encroachment**”);

WHEREAS, Landowner proposes to dedicate to the City the two (2) thirty inch (30") RCP, an eight inch (8") PVC wastewater line, and an eight inch (8") PVC water line in eighteen inch (18") steel pipe casing (the "Improvements") and to partially assign the Encroachment Agreement, as it applies to the Improvements;

WHEREAS, as a condition of City's acceptance of the dedication of the Improvements and acceptance of the partial assignment of the Encroachment Agreement, City requires the amendment of the Encroachment Agreement as set forth herein.

NOW, THEREFORE, in consideration of the premises and mutual covenants herein contained and other valuable consideration, the receipt and sufficiency of which are hereby acknowledged, Company and City hereby agree as follows:

1. Recitals: The foregoing Recitals are hereby incorporated into and made part of this Amendment.

2. Assignment: Company hereby acknowledges that Landowner and City have entered into a Partial Assignment of Encroachment Agreement (the "Partial Assignment") of even date herewith and, by its signature herein, hereby consents to the Partial Assignment. Company and City hereby agree that, as between the Company and the City, and their respective successors and assigns, any provision regarding an Encroachment in the Encroachment Agreement, including any responsibilities and liabilities therefore, shall only apply to the Improvements as defined in the Partial Assignment, unless otherwise set forth herein.

3. Assumption of Risk: Paragraph 2 of the Encroachment Agreement, as applicable to the Improvements, is hereby amended to read as follows:

As to any potential claims against the Company, City assumes all risks for damages, injuries, or loss to either property or persons, which may be incurred by City or its agents, invitees, guests, or licensees present on, or in the vicinity of, the Easement and in any way associated with the Improvements, unless due to the sole gross negligence or willful misconduct of Company. Any maintenance or improvements to or repairs of the Improvements that may become necessary shall be the sole responsibility of City and performed at no cost to Company. City shall keep all portions of the Improvements in good repair. Notwithstanding the foregoing, City reserves the right to seek damages or performance from Landowner; Landowner's agents, employees, contractors, or consultants; Williamson County; Williamson County's agents, employees, contractors, or consultants; or Company's contractors or consultants, for any damages, injuries, or loss to either property or persons, which may be incurred by City or its agents, invitees, guests, or licensees present on, or in the vicinity of, the Easement and in any way associated with the Encroachment, if due to the negligence of the identified party.

4. Construction Parameters: Paragraph 3 of the Encroachment Agreement, as applicable to the Improvements, is hereby amended to read as follows:

Except in the event of an Emergency, hereinafter defined, Construction activity of any kind, including, but not limited to, equipment movement, materials storage, boring, and digging that take place within the Easement will require 48 hours (two working days) prior notice to Texas One-Call at 811. If available, a Company representative must be present during any of the aforementioned construction activities and City acknowledges that Company's representative shall have full authority to stop any of City's excavation or construction related activities within the Easement if Company's representative, in his/her sole discretion, believes City's activities could result in damage to the Facilities or pose a threat to the environment or public safety. The presence of Company's representative will not relieve City of any liability under this Agreement. Notwithstanding the foregoing, City and Company recognize that the maintenance and operation of public facilities are for the health and safety of the public, and that emergency situations involving the repair and maintenance may require immediate excavation and construction activities (an "Emergency"). Therefore, the City may enter onto the Easement for the purposes of inspecting, removing, and repairing the encroachments in the event of an Emergency, the determination of which shall be the in the reasonable determination of the City. City shall notify Company within 48 hours of such emergency work, including the location and description of work undertaken.

5. Construction Parameters (continued): Paragraph 5 of the Encroachment Agreement, as applicable to the Improvements, is hereby amended to read as follows:

Company has provided City with as-built drawings representing the location of the Pipeline (the "As-Built Drawings") for purposes of developing plans for any work within the Easement, but City shall be responsible for locating the Pipeline prior to any work within the Easement, except in the event of an Emergency. In the event City or Company discovers the location of the Pipeline is not as depicted in the As-Built Drawings, that Party shall immediately notify the other Party of the error. Except in the event of an Emergency, no equipment will be allowed to work over the Pipeline, unless approved by Company's representative. Excavators must work/dig parallel to the Pipeline, and the buckets must have barred teeth. Any excavation within eighteen (18) inches plus half the diameter of the Pipeline will be done by hand; however, no mechanical excavation should ever be performed less than two (2) feet from the Pipeline. No medium to large vibratory compaction equipment is allowed within minimum ten (10) feet from the pipeline, only walk-behind vibratory rollers/compactors are allowed. City's crossing(s) will be as close to ninety (90) degrees as possible to the Pipeline, but not less than forty-five (45) degrees. Company will require physical verification of Pipeline depth of cover and alignment, at City's expense, prior to work being performed near the

Pipeline. The method of physical verification, whether hydro-excavation or other means, shall be coordinated and approved by Company's field representative. If the Pipeline is not at the anticipated alignment or depth, City shall have no obligation to adjust the Encroachment.

6. Underground Pipelines and Utilities: Paragraph 7 of the Encroachment Agreement, as applicable to the Improvements, is hereby amended to read as follows:

In the event City replaces the eight (8) inch water line depicted in Exhibit A attached to this Agreement, City will install the eight (8) inch water line via open cut in such a way that a minimum vertical separation of five (5) feet between the top of the Pipeline and the bottom of City's eight (8) inch water line is maintained. In the event City replaces the eight (8) inch wastewater line depicted in Exhibit A to this Agreement, City will install the eight (8) inch wastewater line via open cut in such a way that a minimum vertical separation of two and one-half (2.5) feet between the bottom of the Pipeline and the top of City's eight (8) inch wastewater line is maintained.

7. Heavy Equipment: Paragraph 8 of the Encroachment Agreement, as applicable to the Improvements, is hereby amended to read as follows:

Except in the event of an Emergency, Company will require a minimum of 72 hours written notice prior to crossing the Pipeline with heavy equipment. Wherever City will cross the Pipeline and/or Easement with heavy equipment, City will place matting or other suitable material over the Pipeline and/or Easement as determined by Company's field representative.

8. Excavated Material: Paragraph 9 of the Encroachment Agreement is hereby amended to read as follows:

City agrees to clean up and repair all damages to the Easement resulting from City work on or across the Easement and to restore the Easement as close as reasonably practicable to the condition prior to any work undertaken by the City. Any fill material shall be free of organics, roots, metals, rocks, and other foreign debris.

9. No Interference: Paragraph 11 of the Encroachment Agreement, as applicable to the Improvements, is hereby amended to read as follows:

City shall at all times conduct all of its activities within the Easement in such a manner as not to significantly interfere with or impede in any manner whatsoever the operation of the Facilities and any related activities of Company. If at any time Company, in its sole discretion, determines that the safety, operation, or maintenance of the Facilities is adversely affected or impeded by the Improvements, Company shall immediately notify City, and City shall promptly

take any and all necessary action to protect the Easement and Facilities from such adverse condition. If City fails to take corrective action within a commercially reasonable period of time, Company has the right to remove all or portions of the Improvements as necessary to protect the Easement and Facilities, and City shall pay for the cost of removing and be responsible for replacing or reinstalling such removed portion of the Improvements and the costs thereof. Company shall not be responsible for any loss, damage, or replacement to the Improvements or any associated equipment and facilities that exist within the Easement that may result from Company's exercising its rights under this Section; and City releases Company from all costs, losses, or damages directly or indirectly arising from Company's removal of any portion of the Improvements in accordance herewith.

10. Indemnification by Landowner: Company hereby acknowledges that the Partial Assignment EXCLUDES the assignment of any duties or obligations of Landowner to defend, indemnify, or hold harmless any of the Indemnified Parties (as defined in the Encroachment Agreement) and hereby agrees to look to Landowner, or its successors or assigns (the "Landowner Parties"), for such duty or obligation to defend, indemnify, or hold harmless Company or any of the Indemnified Parties from and against any and all Claims for bodily or personal injury, in accordance with the Encroachment Agreements. In no event shall the obligations of the Landowner Parties in this Section of the Encroachment Agreement (as amended) be extinguished, cancelled or terminated without the express written consent of Company.

11. Reimbursement: Paragraph 13 of the Encroachment Agreement, as applicable to the Improvements, is hereby amended to read as follows:

If at any time the existence, construction, operation, maintenance, relocation, or removal of the Improvements causes Company to incur any cost that in any manner relates to Company's operation, maintenance, removal, repair, replacement, protection, modification, construction, alteration, relocation, changing the size of, addition to and/or inspection of the Facilities or Easement (individually and collectively, "Easement Operations"), or the cleanup or handling of any spills of petroleum products, City agrees to reimburse Company for any and all such costs that would not have been incurred but for the existence of the Improvements. Any sums claimed by the Company under this Agreement shall be submitted to the City for review, along with all documentation identifying which cost would and would not have been incurred by the Company but for the existence of the Improvements. Any sums the City is required to pay or reimburse under this agreement shall be due no less than the 60th day after Company makes written request to City for same.

12. Removal. Paragraph 15 of the Encroachment Agreement is hereby deleted and shall have no force and effect as applied to the City and/or the Improvements.

13. No Additional Improvements: Paragraph 17 of the Encroachment Agreement, as applicable to the Improvements, is hereby amended to read as follows:

Except for the Improvements, City will not at any time erect, construct, or create any additional buildings, improvements, structures, or obstructions of any kind on, above, or below the surface of the Easement, or change the grade thereof, or cause or permit these things to be done by others, other than temporary improvements or structures necessary in the event of an Emergency, without the express prior written consent of Company, which consent may be withheld in Company's sole discretion. No structures or improvements, including, but not limited to, fences, water wells, septic systems, utility poles, light poles, buildings, houses, barns, garages, patios, swimming pools, or concrete or asphalt slabs, are permitted on the Easement. This Agreement provides only for the Improvements, and any and all future encroachments require Company's prior review and written consent, other than temporary improvements or structures necessary in the event of an Emergency.

14. Termination: Paragraph 18 of the Encroachment Agreement, as applicable to the Improvements, is hereby amended to read as follows:

If City is in breach of any terms or conditions set forth in this Agreement, Company, at its option, may terminate this Agreement upon one-hundred eighty days' (180) days written notice to City and Landowner unless such breach has been cured prior to the expiration of such one-hundred eighty- (180-) day period. In the event of such termination, at the expiration of the one hundred eighty- (180-) day period, Company may, at its option, remove the Improvements at its own expense. The failure by Company to exercise this termination option as to any particular breach shall not constitute a waiver of Company's future right to exercise this termination option as to the same or any future breach.

15. Legal Costs. Paragraph 19 of the Encroachment Agreement is hereby deleted and shall have no force and effect as applied to the City and/or the Improvements.

16. Governance and Venue: Paragraph 21 of the Encroachment Agreement, as applicable to the Improvements, is hereby amended to read as follows:

This Agreement shall be governed by, and interpreted and construed in accordance with, the laws of the State of Texas, without regard to any of its principles of conflicts of laws that would make applicable the laws of any other jurisdiction. **EACH PARTY WAIVES, TO THE FULLEST EXTENT PERMITTED BY APPLICABLE LAW, ANY RIGHT IT MAY HAVE TO A TRIAL BY JURY IN RESPECT OF ANY SUIT, ACTION OR PROCEEDING RELATED TO THIS AGREEMENT.**

17. Governance and Venue. This Amendment shall be governed by, and interpreted and construed in accordance with, the laws of the State of Texas, without regard to any of its principles of conflicts of laws that would make applicable the laws of any other jurisdiction. **EACH PARTY WAIVES, TO THE FULLEST EXTENT PERMITTED BY APPLICABLE**

LAW, ANY RIGHT IT MAY HAVE TO A TRIAL BY JURY IN RESPECT OF ANY SUIT, ACTION OR PROCEEDING RELATED TO THIS AMENDMENT.

18. Construction: If any term, covenant or condition of this Amendment is deemed invalid, illegal, or incapable of being enforced by any rule of law or public policy, all other terms, covenants or conditions of this Amendment shall remain in full force and effect. Upon such determination, the parties shall negotiate in good faith to modify this Amendment so as to give effect to the original intent of the parties, as closely as possible and in an acceptable manner to the end that the transactions contemplated hereby are fulfilled to the maximum extent possible.

19. Amendment: This Amendment shall not be amended or modified in any manner, including the conduct of the parties, except by written instrument duly signed by Company and City or their respective heirs, successors or assigns.

20. Successors and Assigns. This Amendment shall be binding upon and inure to the benefit of the Company and City and their respective heirs, legal representatives, successors and assigns.

21. Entire Agreement: This Amendment, including any exhibits hereto, constitute the entire agreement between Company and City with respect to the Improvements and supersedes and replaces any prior agreement, whether written or oral, between the Parties with respect thereto.

22. Counterparts: This Amendment may be executed in any number of counterparts, all of which taken together shall constitute one and the same instrument and any of the parties hereto may execute this Amendment by signing any such counterpart. Delivery of an executed copy of this Amendment by facsimile, e-mail or other electronic means shall be effective as delivery of an original executed counterpart of this Agreement and shall be binding on the parties hereto and thereto. Any party delivering an executed counterpart of this Amendment by electronic means shall also physically deliver original executed counterparts of this Amendment in the manner and quantity as requested by Company or Company's counsel, but the failure to physically deliver such original executed counterparts shall not affect the validity, enforceability, and binding effect of this Amendment.

23. Notices: Any notice required by or permitted under this Amendment must be in writing. Any such notice will be deemed to be delivered (whether actually received or not) when deposited with the United States Postal Service, postage prepaid, certified mail, return receipt requested, and addressed to the intended recipient at the address shown in the opening paragraph of this Amendment. Notice may also be given by regular mail, personal delivery, courier delivery, or other commercially reasonable means and will be effective when actually received. Any address for notice may be changed by written notice delivered to the other parties as provided herein.

REMAINDER OF PAGE LEFT BLANK

SIGNATURES CONTAINED ON NEXT PAGE

IN WITNESS WHEREOF, we have hereunto set our hands on the day and year below.
(COMPANY)

SEMINOLE PIPELINE COMPANY LLC

By: _____
John F. Sanchez
Agent and Attorney-in-Fact

Date: _____

(CITY)

CITY OF GEORGETOWN, TEXAS

By: _____
Josh Schroeder, Mayor

Date: _____

Approved as to Form:

By: _____
Skye Masson, City Attorney

ACKNOWLEDGEMENTS

STATE OF TEXAS §
 §
COUNTY OF HARRIS §

This instrument was acknowledged before me on this ____ day of _____, 20__, by John F. Sanchez, Agent and Attorney-in-Fact for Seminole Pipeline Company LLC, on behalf of such limited liability company as authorized by its Board of Directors.

(seal) _____
Notary Public

My Commission Expires: _____

STATE OF TEXAS §
 §
COUNTY OF WILLIAMSON §

This instrument was acknowledged before me on this ____ day of _____, 20__, by _____, as _____ of _____, on behalf of such _____.

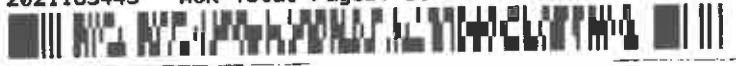
(seal) _____
Notary Public

My Commission Expires: _____

Prepared By/Return To:

City of Georgetown
Attn: Real Estate Services
P.O. Box 409
Georgetown, TX 78627

EXHIBIT C



ENCROACHMENT AGREEMENT

STATE OF TEXAS §
 §
 COUNTY OF WILLIAMSON §

This Encroachment Agreement ("Agreement") is made and entered into by and between SEMINOLE PIPELINE COMPANY LLC (hereinafter referred to as "Company") whose mailing address is c/o Land Department, P.O. Box 4324, Houston, Texas 77210-4324 and physical address is c/o Land Department, 9420 W. Sam Houston Parkway N., Houston, Texas 77064-6317, and CHESMAR HOMES, LLC (hereinafter referred to as "Landowner"), whose address is 3600 W. Parmer Ste. 160, Austin, Texas 78727, upon the following terms and conditions:

WITNESSETH:

WHEREAS, Landowner owns certain tracts of land located in Williamson County, Texas and more particularly described as follows:

A 24.958 acre tract of land in the Isaac Donagan Survey, Abstract No. 178 in Williamson County, Texas and a 6.720 acre tract of land in the Isaac Donagan Survey, Abstract No. 178 in Williamson County, Texas more particularly described in that certain Special Warranty Deed from ABG Water Oak Partner, Ltd. to Chesmar Homes, LLC dated March 3, 2020, and recorded as Document Number 2020022090 in the Records of Williamson County, Texas (the "Property");

WHEREAS, Company holds a certain right of way and easement upon, over, under and through the Property, more particularly described in that certain Grant of Easement from Ella J. Fletcher to Seminole Pipeline Company dated July 1, 1981 and recorded in Volume 844 Page 624 in the Records of Williamson County, Texas (the "Easement");

WHEREAS, Company owns and operates a pipeline that is located within the Easement and commonly known as line 1, Seminole Mainline pipeline (the "Pipeline"; the Pipeline together with any related valves, meters, equipment, and other appurtenances, collectively the "Facilities") that runs through the Property pursuant to the Easement;

WHEREAS, Landowner desires to construct streets (Parkside Parkway, Leaning Oak Lane, Bermuda Drive, walking trail and private driveway), two (2) forty-eight inch (48") RCP, an eighteen inch (18") RCP storm sewer, two (2) thirty inch (30") RCP, an eight inch (8") PVC wastewater line, an eight inch (8") PVC water line in eighteen inch (18") steel pipe casing and proposed lighting and conduits, as shown on the plans dated February 25, 2021 and attached hereto as Exhibit A over/under/across the Pipeline, which will encroach on the Easement (the "Encroachment");

WHEREAS, Landowner desires to obtain Company's consent to encroach on the Easement and Facilities; and

WHEREAS, Company, subject to the terms and conditions hereinafter stated, is willing to permit the Encroachment.

NOW, THEREFORE, in consideration of the premises and mutual covenants herein contained and other valuable consideration, the receipt and sufficiency of which are hereby acknowledged, Company hereby agrees to accommodate the Encroachment, subject to the following terms and conditions, and Company and Landowner hereby agree as follows:

1. Recitals: The foregoing Recitals are hereby incorporated into and made part of this Agreement.

2. Assumption of Risk: Landowner assumes all risks for damages, injuries, or loss to either property or persons, which may be incurred by Landowner or its agents, invitees, guests, or licensees present on, or in the vicinity of, the Easement and in any way associated with the Encroachment. Any maintenance or improvements to or repairs of the Encroachment that may become necessary shall be the sole responsibility, and performed at the sole cost and expense, of Landowner. Landowner shall keep all portions of the Encroachment in good repair.

3. Construction Parameters: Construction activity of any kind, including, but not limited to, equipment movement, materials storage, boring, and digging that take place within the Easement will require 48 hours (two working days) prior notice to Texas One-Call at 811. A Company representative must be present during any of the aforementioned construction activities and Landowner acknowledges that Company's representative shall have full authority to stop any of Landowner's excavation or construction related activities within the Easement if Company's representative, in his/her sole discretion, believes Landowner's activities could result in damage to the Facilities or pose a threat to the environment or public safety. The presence of Company's representative will not relieve Landowner of any liability under this Agreement.

4. The following language must be conspicuously displayed on all drawings depicting the Pipeline(s):

WARNING!

HIGH PRESSURE PIPELINE(S)

Excavation and/or Construction Prohibited without Prior Written Permission From
Seminole Pipeline Company LLC

5. Construction Parameters (continued): No equipment will be allowed to work over the Pipeline, unless approved by Company's representative. Excavators must work/dig parallel to the Pipeline, and the buckets must have barred teeth. Any excavation within eighteen (18) inches plus half the diameter of the Pipeline will be done by hand; however, no mechanical excavation should ever be performed less than two (2) feet from the Pipeline. No medium to

large vibratory compaction equipment is allowed within minimum ten (10) feet from the Pipeline, only walk-behind vibratory rollers/compactors are allowed. Landowner's crossing(s) will be as close to ninety (90) degrees as possible to the Pipeline, but not less than forty-five (45) degrees. Company will require physical verification of Pipeline depth of cover and alignment, at Landowner's expense, prior to work being performed near the Pipeline. The method of physical verification, whether hydro-excavation or other means, shall be coordinated and approved by Company's field representative. If the Pipeline is not at the anticipated alignment or depth, Landowner shall adjust the Encroachment accordingly at no expense to Company. A minimum of three and one-half (3.5) feet of cover must be maintained over the Pipeline.

6. Street Crossings, Driveways, and other Paved Areas: Landowner's aforementioned roadway crossing(s) will be installed in such a way that a minimum vertical separation of four (4) feet is maintained between the top of the Pipeline and the top of the paved surface(s). Landowner will maintain a minimum vertical separation of three (3) feet between the top of the Pipeline and the bottom of any ditches or walking paths. Landowner shall be responsible for all future damage to the Parkside Parkway, Leaning Oak Lane, Bermuda Drive, private driveway as well as the gravel walking path including replacement or restoration in the event that Company, or its designee, must access the Pipeline and/or associated Easement to perform routine or emergency maintenance. Placement of gravel for walking path shall not impede natural overland storm water sheet flow and shall allow for positive drainage sheet flow across Easement and no ponding of storm water. In addition, ease of access should be considered when the need arises to traverse along the Easement across the gravel walking path or roadways.

7. Underground Pipelines and Utilities: Landowner will install the aforementioned two (2) forty-eight (48) inch RCP storm sewer, via trenchless construction, across and under the Pipeline in such a way that a minimum vertical separation of thirty-six (36) inches between the bottom of the Pipeline and the top of Landowner's two (2) forty-eight (48) inch RCP storm sewer is maintained. Landowner will install the aforementioned eighteen (18) inch RCP storm sewer, via trenchless construction, across and under the Pipeline in such a way that a minimum vertical separation of thirty-six (36) inches between the bottom of the Pipeline and the top of Landowner's eighteen (18) inch RCP storm sewer is maintained. Landowner will install the aforementioned two (2) thirty (30) inch RCP, via open excavation, across and above the Pipeline in such a way that a minimum vertical separation of forty-eight (48) inches between the top of the Pipeline and the bottom of Landowner's two (2) thirty (30) inch RCP is maintained. Landowner will install the aforementioned eight (8) inch PVC wastewater line, via trenchless construction, across and under the Pipeline in such a way that a minimum vertical separation of thirty-six (36) inches between the bottom of the Pipeline and the top of Landowner's eight (8) inch PVC wastewater line is maintained. Landowner will install the aforementioned eight (8) inch PVC water line, via trenchless construction, across and under the Pipeline in such a way that a minimum vertical separation of thirty-six (36) inches between the bottom of the Pipeline and the top of Landowner's eight (8) inch PVC water line is maintained. Landowner shall include adequate inspection potholes minimum thirty-six (36) inches below

the Pipeline to ensure pilot drill is below the Pipeline, location of inspection potholes should be at the discretion of the Company's representative. All bore pits should be outside the Easement. Landowner should evaluate the stipulations provided and adjust accordingly at no expense to Company or its affiliates if the stipulations provided present safety and/or environmental concerns. Landowner will install the aforementioned electrical cable(s) across and below the Pipeline in such a way that a minimum vertical separation of thirty-six (36) inches is maintained between the bottom of the Pipeline and the top of electrical cable(s). Landowner shall provide and install Buried Cable Marker to alert employees and contractors to the presence of buried electric and fiber optic cables. The marker shall be with bright graphics and bold lettering that indicates the presence of underground cables and urge diggers to call 811 or a custom number before digging. Buried electrical cables shall be installed in a rigid non-metallic conduit in accordance applicable national electric codes.

8. Heavy Equipment: Company will require a **minimum of 72 hours written notice** prior to crossing the Pipeline with heavy equipment. Wherever Landowner will cross the Pipeline and/or Easement with heavy equipment, Landowner will place eight (8) inch thick timber matting or other suitable material over the Pipeline and/or Easement as determined by Company's field representative.

9. Excavated Material: Excavated material will not be placed over the Pipeline. Landowner agrees to clean up and repair all damages to the Easement resulting from the work on or across the Easement. Any and all damage repairs and cleanup of the Easement will be subject to Company's acceptance.

10. Landscaping: Large landscaping is not permitted on the Easement, including, but not limited to, trees, shrubs, and large landscaping with a mature untrimmed height greater than eighteen (18) inches. Company reserves the right to trim canopy of any trees or other vegetation adjacent to the Easement to prevent overhang onto the Easement.

11. No Interference: Landowner shall at all times conduct all of its activities within the Easement in such a manner as not to interfere with or impede in any manner whatsoever the operation of the Facilities and any related activities of Company. If at any time Company, in its sole discretion, determines that the safety, operation, or maintenance of the Facilities is adversely affected by the Encroachment, Company may take any and all necessary action to protect the Easement and Facilities from such adverse condition. In accordance with Section 15, Landowner shall promptly reimburse Company for its reasonable costs incurred in protecting or modifying the Facilities from, or to eliminate, such adverse condition.

12. INDEMNIFICATION

(A) GENERAL INDEMNITY: EXCEPT WITH RESPECT TO CLAIMS RELATING TO BODILY INJURY OR DEATH OF AN EMPLOYEE (AS DEFINED IN PARAGRAPH (B) BELOW), LANDOWNER AGREES TO AND SHALL DEFEND, INDEMNIFY AND HOLD HARMLESS (COLLECTIVELY "INDEMNIFY") COMPANY, ITS AFFILIATES, PARTNERS, MEMBERS, DIRECTORS, OFFICERS, AGENTS, CONTRACTORS AND EMPLOYEES (COLLECTIVELY THE "INDEMNIFIED PARTIES") OR

INDIVIDUALLY AN "INDEMNIFIED PARTY") FROM AND AGAINST ANY AND ALL CLAIMS, LOSSES, DAMAGES, DEMANDS, INJURIES, JUDGMENTS, CAUSES OF ACTION, SUITS, AND LIABILITY OF EVERY KIND, INCLUDING, BUT NOT LIMITED TO, ALL EXPENSES OF LITIGATION, COURT COSTS AND ATTORNEY'S FEES (COLLECTIVELY "CLAIMS"), FOR BODILY OR PERSONAL INJURIES, INCLUDING, BUT NOT LIMITED TO, DEATH, TO ANY PERSON OR DAMAGES TO OR DESTRUCTION OF PROPERTY, INCLUDING, BUT NOT LIMITED TO, THE LOSS OF USE THEREOF, ACTUALLY OR ALLEGEDLY CAUSED BY, CONTRIBUTED TO OR ARISING OUT OF, IN WHOLE OR IN PART, THE ENCROACHMENT, THE CONSTRUCTION OF THE ENCROACHMENT, OR THIS AGREEMENT, INCLUDING, BUT NOT LIMITED TO, CLAIMS CAUSED BY, CONTRIBUTED TO OR ARISING OUT OF, IN WHOLE OR IN PART, THE NEGLIGENCE, GROSS NEGLIGENCE, BREACH OF WARRANTY, BREACH OF CONTRACT, VIOLATION OF ANY STATUTE, RULE OR REGULATION OR OTHER ACT OR OMISSION BY LANDOWNER OR ITS RESPECTIVE AGENTS, CONTRACTORS OR EMPLOYEES, OR ANY OTHER PARTY FOR WHOSE ACTS LANDOWNER IS LIABLE (EACH A "LANDOWNER PARTY"). LANDOWNER'S OBLIGATION TO INDEMNIFY SHALL APPLY EVEN IF SUCH CLAIMS ARE ACTUALLY OR ALLEGEDLY CAUSED IN PART BY THE STRICT LIABILITY OR THE ACTS, OMISSIONS, OR NEGLIGENCE OF AN INDEMNIFIED PARTY, EVEN IF SUCH NEGLIGENCE OR OTHER ACTS OR OMISSIONS ARE ACTIVE OR PASSIVE, DIRECT OR INDIRECT, SOLE OR CONCURRENT. THIS PARAGRAPH (A) IS INTENDED TO INDEMNIFY THE INDEMNIFIED PARTIES FROM THE CONSEQUENCES OF THEIR OWN NEGLIGENCE, AS PROVIDED ABOVE; BUT THE INDEMNIFIED PARTIES SHALL NOT BE ENTITLED TO INDEMNIFICATION UNDER THIS PARAGRAPH (A) FOR ANY CLAIMS TO THE EXTENT CAUSED BY THE GROSS NEGLIGENCE OR WILLFUL MISCONDUCT OF ANY INDEMNIFIED PARTY. NOTWITHSTANDING THE FOREGOING, IF SUBCHAPTER C OF CHAPTER 151 OF THE TEXAS INSURANCE CODE APPLIES TO THIS AGREEMENT, THIS INDEMNITY PROVISION SHALL NOT APPLY TO THE EXTENT THAT IT REQUIRES LANDOWNER TO INDEMNIFY AN INDEMNIFIED PARTY AGAINST A CLAIM CAUSED BY THE NEGLIGENCE OR FAULT, THE BREACH OR VIOLATION OF A STATUTE, ORDINANCE, GOVERNMENTAL REGULATION, STANDARD, OR RULE, OR THE BREACH OF CONTRACT OF THE INDEMNIFIED PARTY, ITS AGENT OR EMPLOYEE, OR ANY THIRD PARTY UNDER THE CONTROL OR SUPERVISION OF THE INDEMNIFIED PARTY, OTHER THAN LANDOWNER OR ITS AGENTS, EMPLOYEES OR CONTRACTORS OF ANY TIER.

(B) INDEMNITY FOR EMPLOYEE CLAIMS: LANDOWNER AGREES TO AND SHALL INDEMNIFY THE INDEMNIFIED PARTIES FROM AND AGAINST ANY AND ALL CLAIMS FOR BODILY INJURY OR DEATH OF ANY EMPLOYEE OF (i) LANDOWNER, (ii) ANY OTHER LANDOWNER PARTY OR (iii) THEIR RESPECTIVE AGENTS (COLLECTIVELY "EMPLOYEE" FOR THE PURPOSE OF THIS SECTION), ACTUALLY OR ALLEGEDLY CAUSED BY, CONTRIBUTED TO OR ARISING OUT OF, IN WHOLE OR IN PART, THE ENCROACHMENT THE CONSTRUCTION OF THE ENCROACHMENT, OR THIS AGREEMENT, INCLUDING, BUT NOT LIMITED TO, CLAIMS DUE TO NEGLIGENCE, GROSS NEGLIGENCE, BREACH OF WARRANTY, BREACH OF CONTRACT, VIOLATION OF ANY STATUTE, RULE OR REGULATION OR OTHER ACT OR OMISSION BY ANY LANDOWNER PARTY OR EMPLOYEE. LANDOWNER'S OBLIGATION TO INDEMNIFY SHALL APPLY EVEN IF SUCH CLAIMS ARE ACTUALLY OR ALLEGEDLY CAUSED IN WHOLE OR IN PART BY THE STRICT LIABILITY OR THE ACTS, OMISSIONS, OR NEGLIGENCE OF AN INDEMNIFIED PARTY REGARDLESS OF WHETHER SUCH NEGLIGENCE OR OTHER ACTS OR OMISSIONS ARE

ACTIVE OR PASSIVE, DIRECT OR INDIRECT, SOLE OR CONCURRENT. THIS PARAGRAPH (B) IS INTENDED TO INDEMNIFY THE INDEMNIFIED PARTIES FROM THE CONSEQUENCES OF THEIR OWN NEGLIGENCE, AS PROVIDED ABOVE.

13. Reimbursement: If at any time the existence, construction, operation, maintenance, relocation, or removal of the Encroachment causes Company to incur any cost that in any manner relates to Company's operation, maintenance, removal, repair, replacement, protection, modification, construction, alteration, relocation, changing the size of, addition to and/or inspection of the Facilities or Easement, or the cleanup or handling of any spills of petroleum products (individually and collectively, "Easement Operations"), Landowner agrees to reimburse Company for any and all such costs that would not have been incurred but for the existence of the Encroachment. Landowner hereby releases Company from and agrees that Company will not be held liable for any damages to the Encroachment arising from Easement Operations. Any sums Landowner is required to pay or reimburse to Company under this Agreement shall accrue interest at the lesser of the maximum legal rate or 18% per annum, beginning the 30th day after Company makes written demand to Landowner for same, until paid in full.

14. Insurance: Landowner shall maintain (and require its contractors to maintain, during the course of work on the Encroachment) insurance of the type, in the amount and under the terms set forth in Exhibit B attached hereto and made a part thereof. Certificates of Insurance on all policies shall be furnished to Company prior to (but not more than 30 days prior to) the time work on the Encroachment is commenced. Company shall be entitled to request and receive copies of all applicable policies and endorsements.

15. Removal: Company has the right to remove all or portions of the Encroachment as necessary in Company's discretion in its exercise of the rights granted to it under the Easement. Should Company need to remove any portion of the Encroachment within the Easement in order to conduct Easement Operations, Landowner shall pay for the cost of removing and be responsible for replacing or reinstalling such removed portion of the Encroachment and the costs thereof. Company shall not be responsible for any loss, damage, or replacement to the Encroachment or any associated equipment and facilities that exist within the Easement; and Landowner releases Company from all costs, losses, or damages directly or indirectly arising from Company's removal of any portion of the Encroachment.

16. No Waiver: The existence of the Encroachment does not constitute a waiver of Company's express rights under the Easement or any other rights which Company may have express or implied by law or equity.

17. No Additional Improvements: Except for the Encroachment, Landowner will not at any time erect, construct, or create any additional buildings, improvements, structures, or obstructions of any kind on, above, or below the surface of the Easement, or change the grade thereof, or cause or permit these things to be done by others, without the express prior written consent of Company, which consent may be withheld in Company's sole discretion. No structures or improvements, including, but not limited to, fences, water wells, septic systems,

utility poles, light poles, buildings, houses, barns, garages, patios, swimming pools, or concrete or asphalt slabs, are permitted on the Easement. This Agreement provides only for the Encroachment, and any and all future encroachments require Company's prior review and written consent.

18. Termination: If Landowner is in breach of any terms or conditions set forth in this Agreement, Company, at its option, may terminate this Agreement upon ten (10) days written notice to Landowner unless such breach has been cured prior to the expiration of such ten (10) day period. In the event of such termination, Landowner shall immediately remove all of the Encroachment situated on the Easement, or if Landowner fails to remove all of the Encroachment, Company may, at its option, remove the Encroachment at Landowner's cost and expense and without any liability whatsoever. The failure by Company to exercise this termination option as to any particular breach shall not constitute a waiver of Company's future right to exercise this termination option as to the same or any future breach.

19. Legal Costs: In the event that Landowner breaches any of the terms, covenants, or provisions of this Agreement, and Company retains counsel and/or commences litigation to enforce any provisions of this Agreement and prevails, the cost of attorneys' fees and the attendant costs and expenses will be payable to Company by Landowner upon demand.

20. Runs with the Land: The terms, covenants and conditions of this Agreement constitute covenants running with the land and shall be binding upon and inure to the benefit of Company and Landowner, their heirs, legal representatives, successors and assigns.

21. Governance and Venue: This Agreement shall be governed by, and interpreted and construed in accordance with, the laws of the State of Texas, without regard to any of its principles of conflicts of laws that would make applicable the laws of any other jurisdiction. Exclusive venue for any suit, action, or proceeding brought by either party in connection with this Agreement shall be in the state and federal courts located in Harris County, Texas. The parties each hereby irrevocably and unconditionally waive, to the fullest extent they may legally and effectively do so, any objection they may now or hereafter have to the laying of venue of any suit, action, or proceeding arising out of or relating to this Agreement or the transactions contemplated hereby in the state and federal courts situated in Harris County, Texas. **EACH PARTY WAIVES, TO THE FULLEST EXTENT PERMITTED BY APPLICABLE LAW, ANY RIGHT IT MAY HAVE TO A TRIAL BY JURY IN RESPECT OF ANY SUIT, ACTION OR PROCEEDING RELATED TO THIS AGREEMENT.**

22. Construction: If any term, covenant or condition of this Agreement is deemed invalid, illegal, or incapable of being enforced by any rule of law or public policy, all other terms, covenants or conditions of this Agreement shall remain in full force and effect. Upon such determination, the parties shall negotiate in good faith to modify this Agreement so as to give effect to the original intent of the parties, as closely as possible and in an acceptable manner to the end that the transactions contemplated hereby are fulfilled to the maximum extent possible.

23. Amendment: This Agreement shall not be amended or modified in any manner, including the conduct of the parties, except by written instrument duly signed by Company and Landowner or their respective heirs, successors or assigns.

24. Successors and Assigns. This Agreement shall be binding upon and inure to the benefit of the Company and Landowner and their respective heirs, legal representatives, successors and assigns.

25. Entire Agreement: This Agreement, including any exhibits hereto, constitute the entire agreement between Company and Landowner with respect to the Encroachment and supersedes and replaces any prior agreement, whether written or oral, between the Parties with respect thereto.

26. Counterparts: This Agreement may be executed in any number of counterparts, all of which taken together shall constitute one and the same instrument and any of the parties hereto may execute this Agreement by signing any such counterpart. [Delivery of an executed copy of this Agreement by facsimile, e-mail or other electronic means shall be effective as delivery of an original executed counterpart of this Agreement and shall be binding on the parties hereto and thereto. Any party delivering an executed counterpart of this Agreement by electronic means shall also physically deliver original executed counterparts of this Agreement in the manner and quantity as requested by Company or Company's counsel, but the failure to physically deliver such original executed counterparts shall not affect the validity, enforceability, and binding effect of this Agreement.]

27. Notices: Any notice required by or permitted under this Agreement must be in writing. Any such notice will be deemed to be delivered (whether actually received or not) when deposited with the United States Postal Service, postage prepaid, certified mail, return receipt requested, and addressed to the intended recipient at the address shown in the opening paragraph of this Agreement. Notice may also be given by regular mail, personal delivery, courier delivery, or other commercially reasonable means and will be effective when actually received. Any address for notice may be changed by written notice delivered to the other parties as provided herein.

REMAINDER OF PAGE LEFT BLANK

SIGNATURES CONTAINED ON NEXT PAGE

IN WITNESS WHEREOF, we have hereunto set our hands on the day and year below.

(COMPANY)

SEMINOLE PIPELINE COMPANY LLC

By: Paul D. Lair

Paul D. Lair

Agent and Attorney-in-Fact

Date: August 19, 2021

(LANDOWNER)

CHESMAR HOMES, LLC

By: Adam Stachura

Name: Adam Stachura


Title: President - Austin

Date: 8-17-2021

ACKNOWLEDGEMENTS

STATE OF TEXAS §
 §
COUNTY OF HARRIS §

This instrument was acknowledged before me on this 19TH day of AUGUST, 2021, by Paul D. Lair, Agent and Attorney-in-Fact for Seminole Pipeline Company LLC, on behalf of such limited liability company as authorized by its Board of Directors.



Aldina York
Notary Public

My Commission Expires: 7-25-2023

STATE OF TEXAS §
 §
COUNTY OF TRAVIS §

This instrument was acknowledged before me on this 17 day of AUGUST, 2021, by Adam Stockton, as President - Austin of CROSMAR HOMES, on behalf of such LLC.



Gloria Lynn Kellar
Notary Public

My Commission Expires: 7-15-24

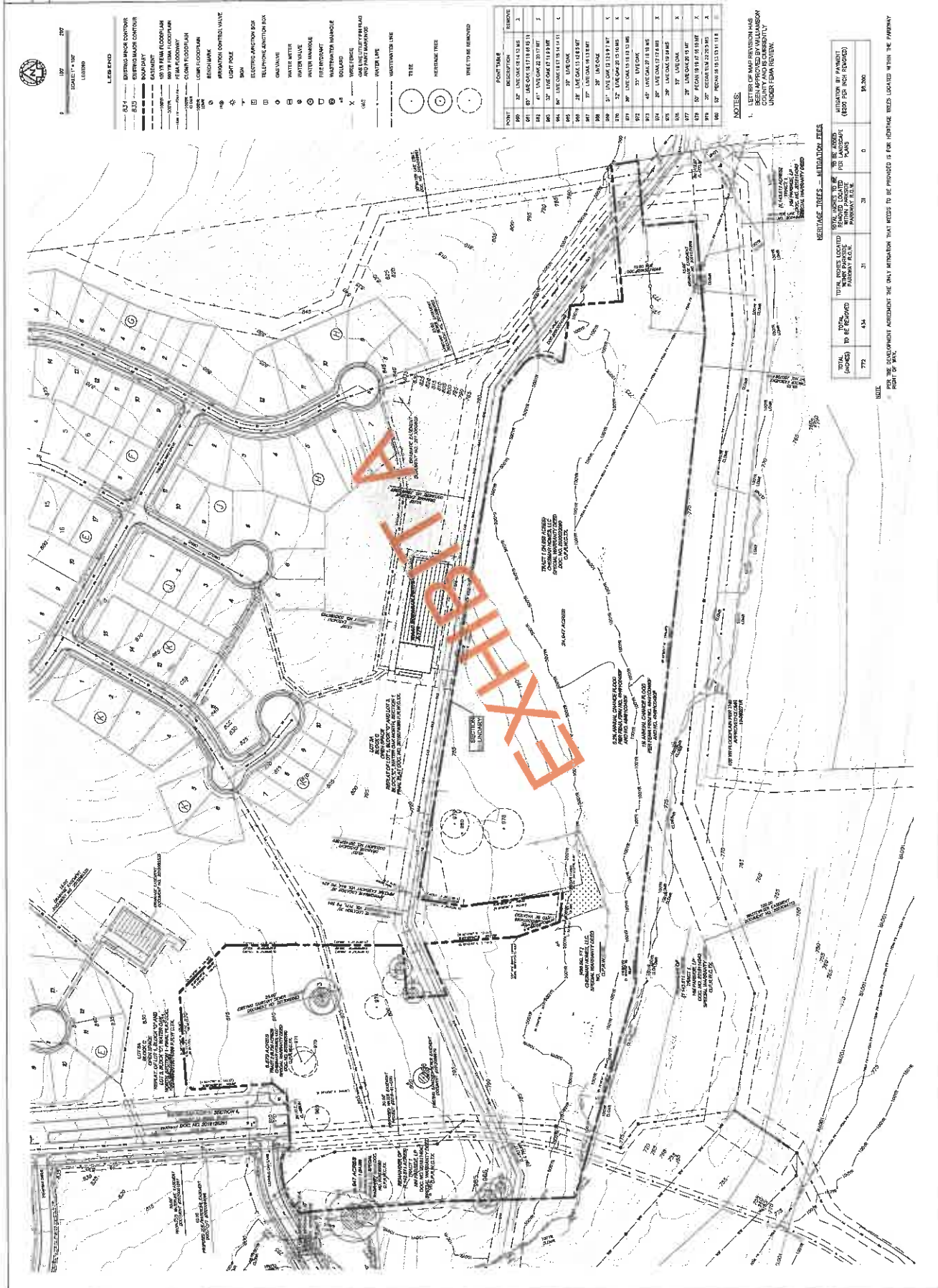
Prepared By/Return To:

Seminole Pipeline Company LLC
c/o Y.Siddiqui – Land Department
P.O. Box 4324
Houston, Texas 77210-4324

INITIAL SUBMITTAL DATE: 11/16/2020

© 2011 Blackwell Publishing Ltd *Journal of Internal Medicine* 270: 399–407

[illegible]





SECTION 6
WATER OAK NORTH
SIGNAGE, STRIPING &
LIGHTING PLAN SHT 2 OF 4
GEORGETOWN, WILLIAMSON, TEXAS

SECTION 6
GEORGETOWN, WILLIAMSON, TEXAS

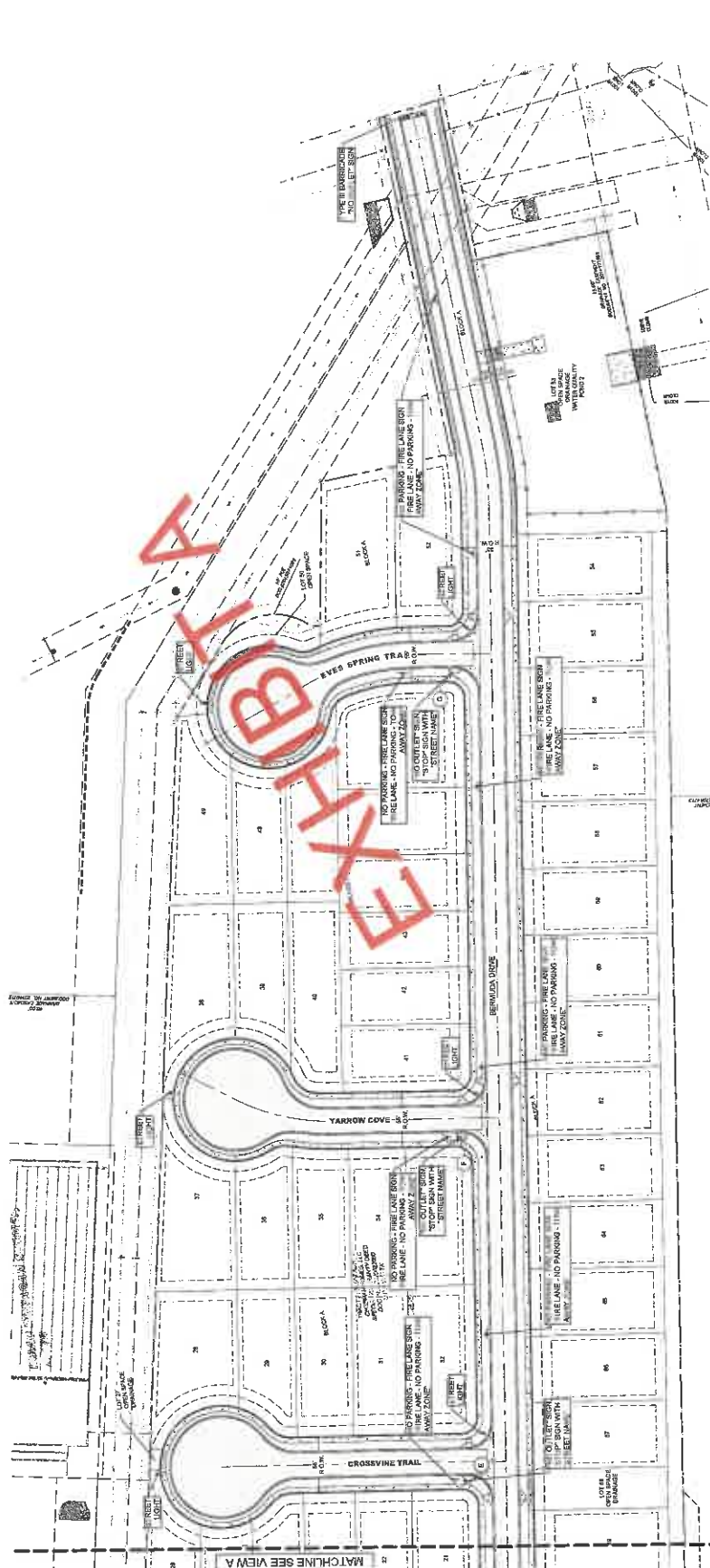
SECTION 6
GEORGETOWN, WILLIAMSON, TEXAS

SECTION 6
GEORGETOWN, WILLIAMSON, TEXAS



LAND DEV
CONSULTING, LLC
8200 NORTH MOPAC EXPY, SUITE 250
AUSTIN, TX 78759
OFFICE: 512.402.8878
FAX: 512.402.8878

Now what's below.
Call before you dig.

[illegible]

RECORDERS MEMORANDUM
All or parts of the text on this page was
not clearly legible for satisfactory
recording

RECORDERS MEMORANDUM
All or parts of the text on this page was
not clearly legible for satisfactory
recording

CONTRACTORS SHALL USE HAND TUNNELING OR OTHER SAFE APPROVED TRENCING METHOD WHERE PROPOSED UTILITIES CROSS THE EXISTING GAS LINES.





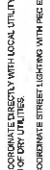


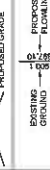

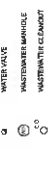




CONTRACTORS SHALL OBTAIN A DETAILED TRENCHING PLAN TO THE CITY ENGINEER AND ENTERPRISE GAS COMPANY FOR APPROVAL PRIOR TO UTILITIES INSTALLATION. THIS TRENCH PLAN MUST COMPLY WITH THE TRENCH SAFETY NOTES ON THIS SHEET.

PLACE A ONE CALL (811) OR CONTACT ALBERTO BACIDDO WITH ENTERPRISE PRODUCTS AT 512-750-0094 OR AVALANCHES@CD.COM 48 HRS PRIOR TO ANY EQUIPMENT CROSSING OR EXCAVATION WORK WITH THE GAS PIPELINE EASEMENT.




[illegible]

LEADING	2.14	LEADING MINOR CONTINUA
	835	EXITING MAJOR OR CONTINU
	835	PROPOSED MAJOR CONTINUA
	835	PROPOSED MINOR CONTINUA
		BOUNDARY
		EASEMENT
		RETAINING WALL (BY OTHERS)
		RETAINING WALL (BY OWNER)
		CONCRETE
		CONCRETE (BY OWNER)
		REINFORCED CONCRETE

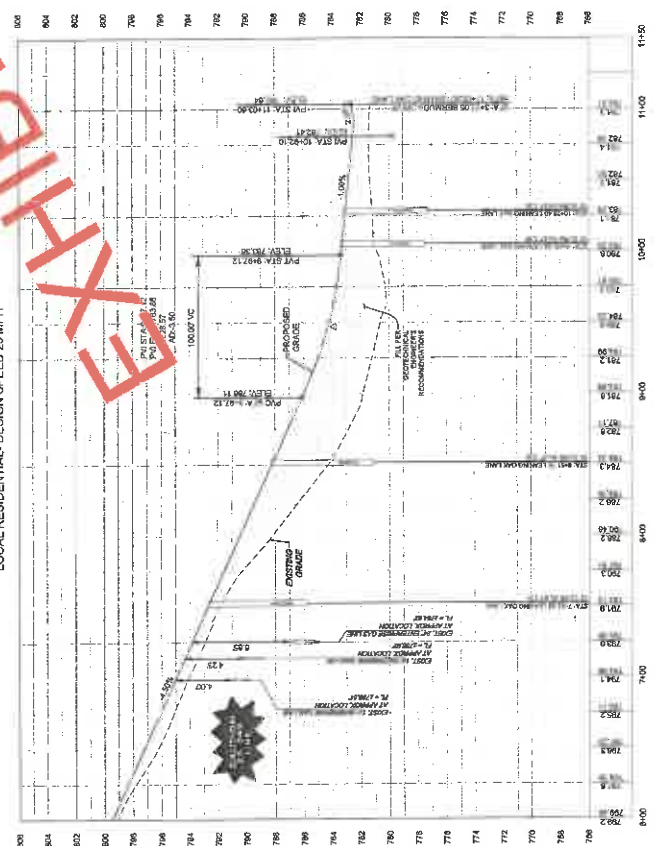
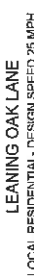
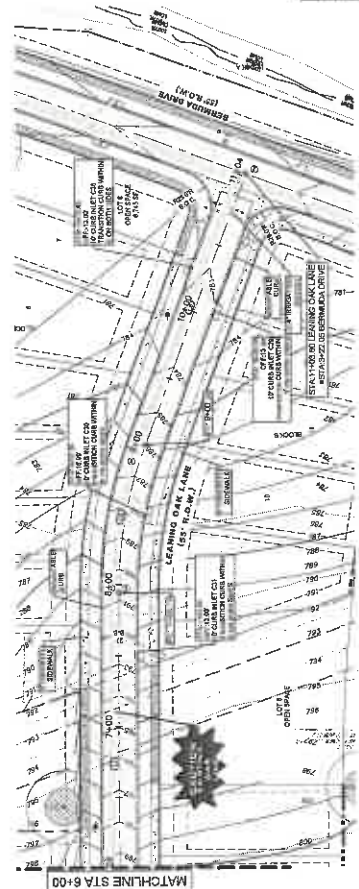



ALIGNMENT: LEAVING OAK LANE						
NUMBER	LENGTH	RADIUS	DELTA	LINE/CORD BEARING	START STA	END STA
C9	108.51'	300.00'	20.34°	S8°27'15"W	7+43.77	8+00.28
L2	475.67'			S3°43'07"E	3+13.66	7+43.77
L8	203.33'			S16°37'29"W	8+00.28	11+03.60



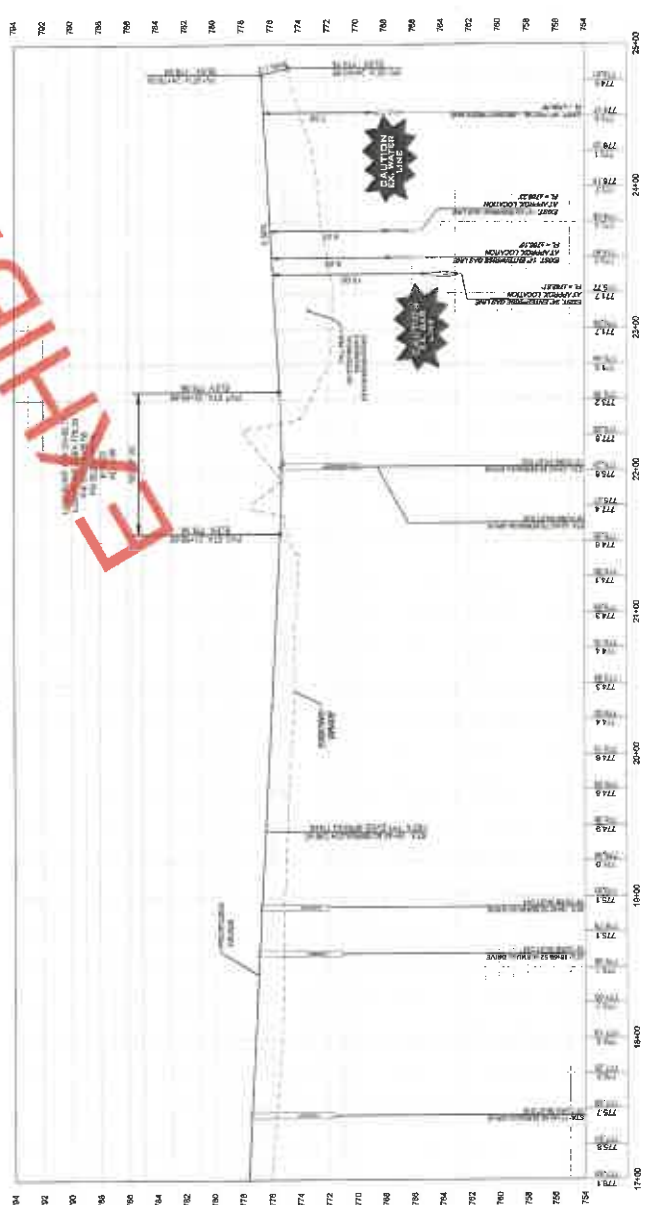
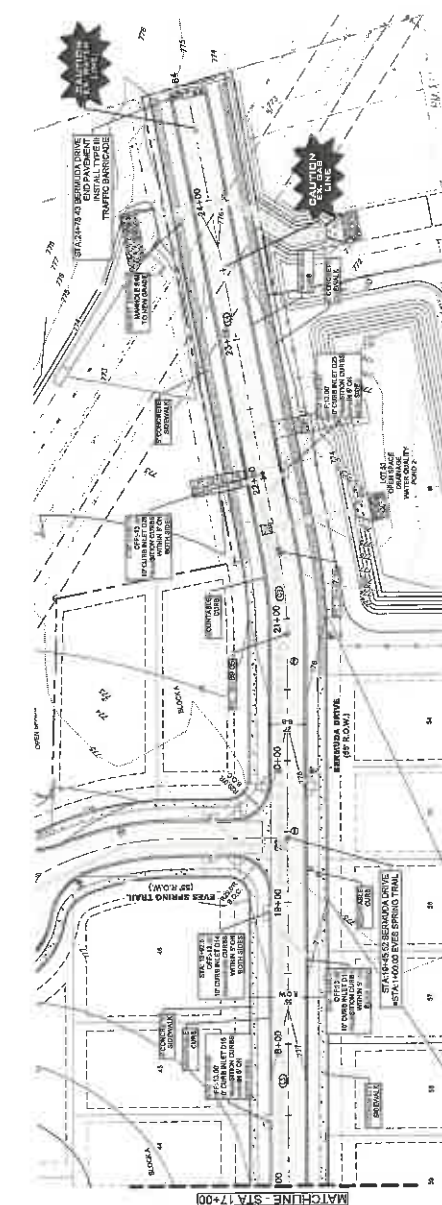
NOTES:

- [illegible]



[illegible]

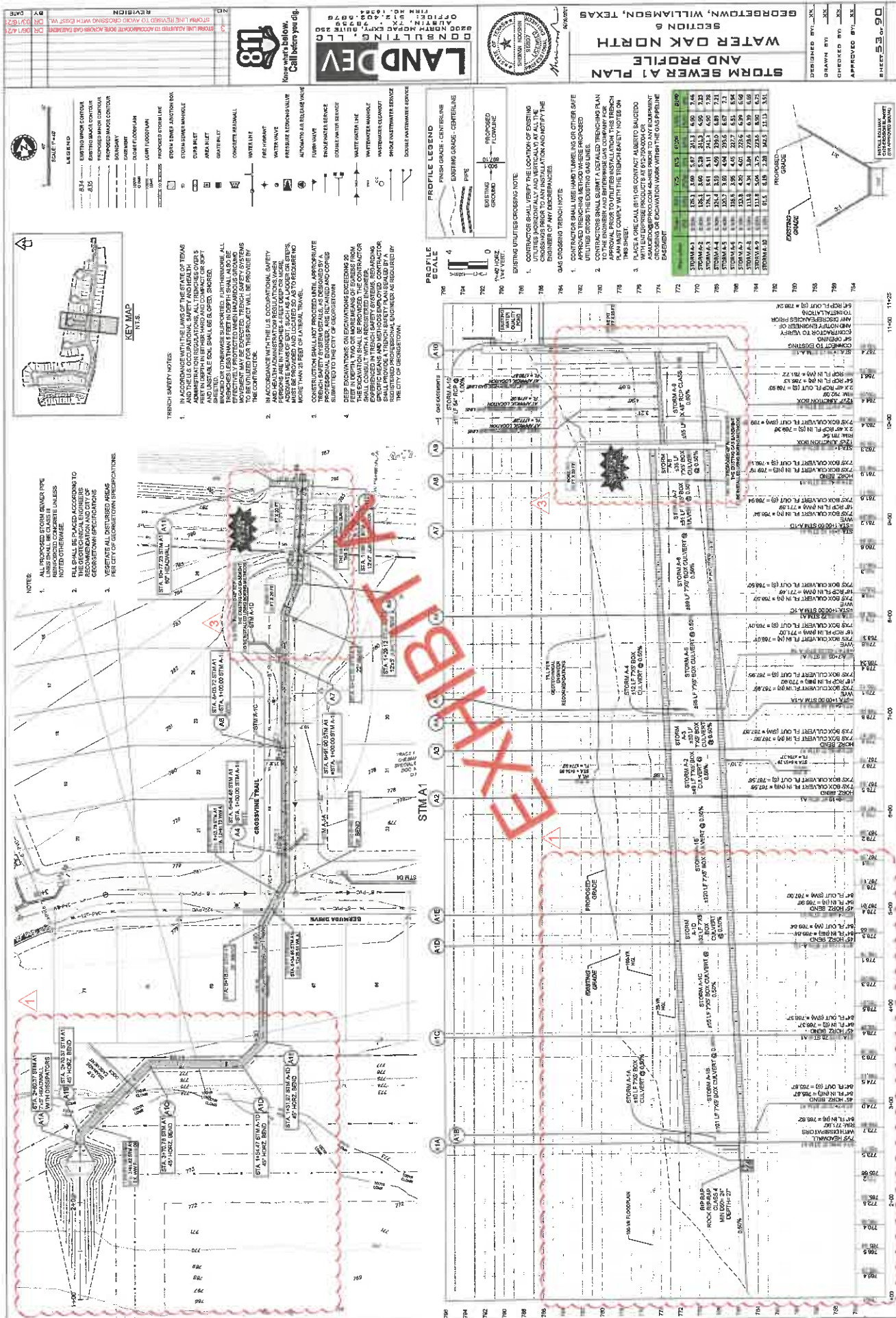
ALIGNMENT: BERNALDA DRIVE						
NUMBER	L	ADJUS	DELTA	UNIFORMED BEARING	START STA	END STA
C3			11.42	S89°00'58"E	20+89.05	21+47.38
L3				S83°26'44"E	9+88.15	20+89.05
L4	300			N85°24'51"E	21+47.38	24+83.50


[illegible]

RECORDERS MEMORANDUM
All or parts of the text on this page was
not clearly legible for satisfactory
recording.









[illegible]

NOTES:

ALL PROPOSED STORM SEWER PIPE LINES SHALL BE CLASS III REINFORCED CONCRETE UNLESS NOTED OTHERWISE.

FILL SHALL BE PLACED ACCORDING TO THE GEOTECHNICAL ENGINEER'S RECOMMENDATION AND QTY OF GEOTECHNOM SPECIFICATIONS.

VEGETATE ALL DISTURBED AREAS

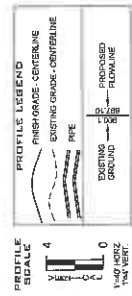
1. IN ACCORDANCE WITH THE LAWS OF THE STATE OF TEXAS AND THE U.S. OCCUPATIONAL SAFETY AND HEALTH ACT, THE CONTRACTOR SHALL MAINTAIN ALL EXISTING AND NEW FEET (10' OR OTHER) AND ALL COMPACT OR SPIT AND UNSTABLE SOIL SHALL BE SUPPORTED, SHORED, BRACED OR OTHERWISE SUPPORTED. FURTHERMORE, ALL EXISTING AND NEW FEET (10' OR OTHER) SHALL BE MAINTAINED AND SUPPORTED TO REMAIN IN EXISTENCE AND UNDOING ANY MAINTENANCE WILL BE EXPEDITED. NEIGHBOR SAFETY SYSTEMS SHALL BE MAINTAINED AND SUPPORTED TO REMAIN IN EXISTENCE AND UNDOING ANY MAINTENANCE WILL BE EXPEDITED.
2. IN ACCORDANCE WITH THE U.S. OCCUPATIONAL SAFETY AND HEALTH ACT, THE CONTRACTOR SHALL MAINTAIN ALL EXISTING AND NEW FEET (10' OR OTHER) AND ALL COMPACT OR SPIT AND UNSTABLE SOIL SHALL BE SUPPORTED, SHORED, BRACED OR OTHERWISE SUPPORTED. FURTHERMORE, ALL EXISTING AND NEW FEET (10' OR OTHER) SHALL BE MAINTAINED AND SUPPORTED TO REMAIN IN EXISTENCE AND UNDOING ANY MAINTENANCE WILL BE EXPEDITED. NEIGHBOR SAFETY SYSTEMS SHALL BE MAINTAINED AND SUPPORTED TO REMAIN IN EXISTENCE AND UNDOING ANY MAINTENANCE WILL BE EXPEDITED.
3. IN ACCORDANCE WITH THE U.S. OCCUPATIONAL SAFETY AND HEALTH ACT, THE CONTRACTOR SHALL MAINTAIN ALL EXISTING AND NEW FEET (10' OR OTHER) AND ALL COMPACT OR SPIT AND UNSTABLE SOIL SHALL BE SUPPORTED, SHORED, BRACED OR OTHERWISE SUPPORTED. FURTHERMORE, ALL EXISTING AND NEW FEET (10' OR OTHER) SHALL BE MAINTAINED AND SUPPORTED TO REMAIN IN EXISTENCE AND UNDOING ANY MAINTENANCE WILL BE EXPEDITED. NEIGHBOR SAFETY SYSTEMS SHALL BE MAINTAINED AND SUPPORTED TO REMAIN IN EXISTENCE AND UNDOING ANY MAINTENANCE WILL BE EXPEDITED.

GAS CROSSING TRENCH NOTE:

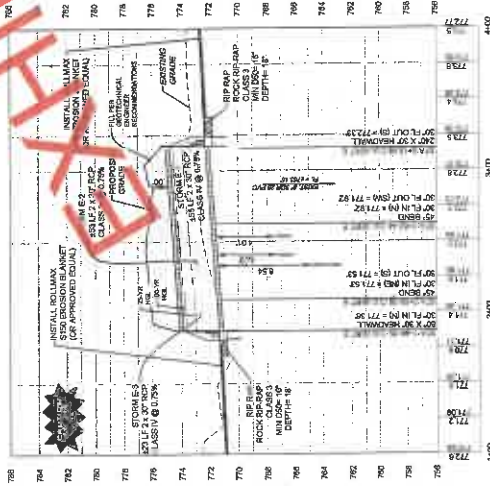
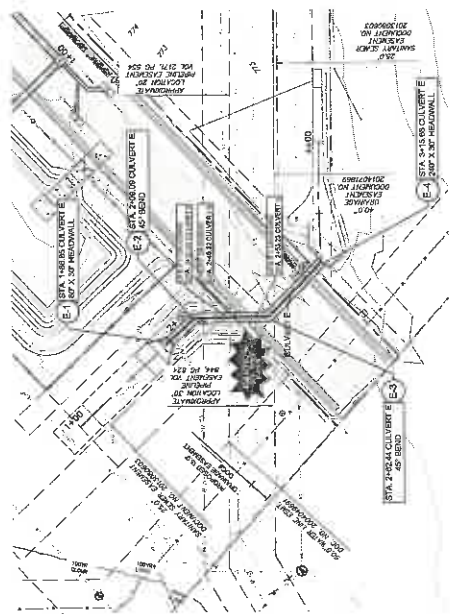
1. CONTRACTOR SHALL USE HAND TUNNELING OR OTHER SAFELY APPROVED TRENCHING METHOD WHERE PROPOSED UTILITIES CROSS THE EXISTING GAS LINES.
2. CONTRACTORS SHALL SUBMIT A DETAILED TRENCHING PLAN TO THE ENGINEER AND ENTERPRISE GAS COMPANY FOR APPROVAL PRIOR TO UTILITIES INSTALLATION. THIS TRENCHING PLAN MUST COMPLY WITH THE TRENCH SAFETY NOTES ON THIS SHEET.
3. PLACE A ONE CALL (811) OR CONTACT ALBERTA SANCERO WITH ENTERPRISE PRODUCTS AT 512/755-0004 OR ASAJULAC@EPD.COM PRIOR TO ANY EQUIPMENT CROSSING OR EXCAVATION WORK WITHIN THE GAS PIPELINE.

EXISTING UTILITIES CROSSING NOTE:

1. CONTRACTOR SHALL VERIFY THE LOCATION OF EXISTING UTILITIES (HORIZONTALLY AND VERTICALLY) AT ALL THE CROSSINGS PRIOR TO ANY INSTALLATION AND NOTIFY THE ENGINEER OF ANY DISCREPANCIES.



HYDRAULIC CALCULATIONS	
Q100:	41.45 CFS
V100:	874 FTS
D100:	2.30'
Q25:	28.68 CFS
V25:	859 FTS
D25:	1.81'



[illegible]

1007

[illegible]

834-
 835
 836
 837
 838
 839
 840
 841
 842
 843
 844
 845
 846
 847
 848
 849
 850
 851
 852
 853
 854
 855
 856
 857
 858
 859
 860
 861
 862
 863
 864
 865
 866
 867
 868
 869
 870
 871
 872
 873
 874
 875
 876
 877
 878
 879
 880
 881
 882
 883
 884
 885
 886
 887
 888
 889
 890
 891
 892
 893
 894
 895
 896
 897
 898
 899
 900
 901
 902
 903
 904
 905
 906
 907
 908
 909
 910
 911
 912
 913
 914
 915
 916
 917
 918
 919
 920
 921
 922
 923
 924
 925
 926
 927
 928
 929
 930
 931
 932
 933
 934
 935
 936
 937
 938
 939
 940
 941
 942
 943
 944
 945
 946
 947
 948
 949
 950
 951
 952
 953
 954
 955
 956
 957
 958
 959
 960
 961
 962
 963
 964
 965
 966
 967
 968
 969
 970
 971
 972
 973
 974
 975
 976
 977
 978
 979
 980
 981
 982
 983
 984
 985
 986
 987
 988
 989
 990
 991
 992
 993
 994
 995
 996
 997
 998
 999
 1000
 1001
 1002
 1003
 1004
 1005
 1006
 1007
 1008
 1009
 1010
 1011
 1012
 1013
 1014
 1015
 1016
 1017
 1018
 1019
 1020
 1021
 1022
 1023
 1024
 1025
 1026
 1027
 1028
 1029
 1030
 1031
 1032
 1033
 1034
 1035
 1036
 1037
 1038
 1039
 1040
 1041
 1042
 1043
 1044
 1045
 1046
 1047
 1048
 1049
 1050
 1051
 1052
 1053
 1054
 1055
 1056
 1057
 1058
 1059
 1060
 1061
 1062
 1063
 1064
 1065
 1066
 1067
 1068
 1069
 1070
 1071
 1072
 1073
 1074
 1075
 1076
 1077
 1078
 1079
 1080
 1081
 1082
 1083
 1084
 1085
 1086
 1087
 1088
 1089
 1090
 1091
 1092
 1093
 1094
 1095
 1096
 1097
 1098
 1099
 1100
 1101
 1102
 1103
 1104
 1105
 1106
 1107
 1108
 1109
 1110
 1111
 1112
 1113
 1114
 1115
 1116
 1117
 1118
 1119
 1120
 1121
 1122
 1123
 1124
 1125
 1126
 1127
 1128
 1129
 1130
 1131
 1132
 1133
 1134
 1135
 1136
 1137
 1138
 1139
 1140
 1141
 1142
 1143
 1144
 1145
 1146
 1147
 1148
 1149
 1150
 1151
 1152
 1153
 1154
 1155
 1156
 1157
 1158
 1159
 1160
 1161
 1162
 1163
 1164
 1165
 1166
 1167
 1168
 1169
 1170
 1171
 1172
 1173
 1174
 1175
 1176
 1177
 1178
 1179
 1180
 1181
 1182
 1183
 1184
 1185
 1186
 1187
 1188
 1189
 1190
 1191
 1192
 1193
 1194
 1195
 1196
 1197
 1198
 1199
 1200
 1201
 1202
 1203
 1204
 1205
 1206
 1207
 1208
 1209
 1210
 1211
 1212
 1213
 1214
 1215
 1216
 1217
 1218
 1219
 1220
 1221
 1222
 1223
 1224
 1225
 1226
 1227
 1228
 1229
 1230
 1231
 1232
 1233
 1234
 1235
 1236
 1237
 1238
 1239
 1240
 1241
 1242
 1243
 1244
 1245
 1246
 1247
 1248
 1249
 1250
 1251
 1252
 1253
 1254
 1255
 1256
 1257
 1258
 1259
 1260
 1261
 1262
 1263
 1264
 1265
 1266
 1267
 1268
 1269
 1270
 1271
 1272
 1273
 1274
 1275
 1276
 1277
 1278
 1279
 1280
 1281
 1282
 1283
 1284
 1285
 1286
 1287
 1288
 1289
 1290
 1291
 1292
 1293
 1294
 1295
 1296
 1297
 1298
 1299
 1300
 1301
 1302
 1303
 1304
 1305
 1306

[illegible]

ED
S.
PAC
LANC
S
S
TOM
EXAS
R 5
PORT
ETER
BE ALL
NO
BY
ETY
TERS
E NO
PRIAT
A
ES
NO FE
THE
R
OSG
ACTO
A
A
O BY
ED BY
ED
AD
AD
EX
PR

[illegible]

TEWA
D SE
MULT P
THE
WATER
E MA
SPEC
ERIN
NGR
RDER
I SER
PER C
S OF
ALL
AND
SLOP
DEPR
HAZAR
TREN
ECT W
COOL
REGUL
FEET
IN AG
SHEE
UL TR
OCEAN
ILS, A
NEAR
ORGE
ATION
S OF
THE
SHEE
EMER
ETY P
NO 65

2 AND
AND

[illegible][illegible]

2
1
2
3
4
5
6
7
8
9
10
11
12
13
14
15
16
17
18
19
20
21
22
23
24
25
26
27
28
29
30
31
32
33
34
35
36
37
38
39
40
41
42
43
44
45
46
47
48
49
50
51
52
53
54
55
56
57
58
59
60
61
62
63
64
65
66
67
68
69
70
71
72
73
74
75
76
77
78
79
80
81
82
83
84
85
86
87
88
89
90
91
92
93
94
95
96
97
98
99
100
101
102
103
104
105
106
107
108
109
110
111
112
113
114
115
116
117
118
119
120
121
122
123
124
125
126
127
128
129
130
131
132
133
134
135
136
137
138
139
140
141
142
143
144
145
146
147
148
149
150
151
152
153
154
155
156
157
158
159
160
161
162
163
164
165
166
167
168
169
170
171
172
173
174
175
176
177
178
179
180
181
182
183
184
185
186
187
188
189
190
191
192
193
194
195
196
197
198
199
200
201
202
203
204
205
206
207
208
209
210
211
212
213
214
215
216
217
218
219
220
221
222
223
224
225
226
227
228
229
230
231
232
233
234
235
236
237
238
239
240
241
242
243
244
245
246
247
248
249
250
251
252
253
254
255
256
257
258
259
260
261
262
263
264
265
266
267
268
269
270
271
272
273
274
275
276
277
278
279
280
281
282
283
284
285
286
287
288
289
290
291
292
293
294
295
296
297
298
299
300
301
302
303
304
305
306
307
308
309
310
311
312
313
314
315
316
317
318
319
320
321
322
323
324
325
326
327
328
329
330
331
332
333
334
335
336
337
338
339
340
341
342
343
344
345
346
347
348
349
350
351
352
353
354
355
356
357
358
359
360
361
362
363
364
365
366
367
368
369
370
371
372
373
374
375
376
377
378
379
380
381
382
383
384
385
386
387
388
389
390
391
392
393
394
395
396
397
398
399
400
401
402
403
404
405
406
407
408
409
410
411
412
413
414
415
416
417
418
419
420
421
422
423
424
425
426
427
428
429
430
431
432
433
434
435
436
437
438
439
440
441
442
443
444
445
446
447
448
449
450
451
452
453
454
455
456
457
458
459
460
461
462
463
464
465
466
467
468
469
470
471
472
473
474
475
476
477
478
479
480
481
482
483
484
485
486
487
488
489
490
491
492
493
494
495
496
497
498
499
500
501
502
503
504
505
506
507
508
509
510
511
512
513
514
515
516
517
518
519
520
521
522
523
524
525
526
527
528
529
530
531
532
533
534
535
536
537
538
539
540
541
542
543
544
545
546
547
548
549
550
551
552
553
554
555
556
557
558
559
560
561
562
563
564
565
566
567
568
569
570
571
572
573
574
575
576
577
578
579
580
581
582
583
584
585
586
587
588
589
590
591
592
593
594
595
596
597
598
599
600
601
602
603
604
605
606
607
608
609
610
611
612
613
614
615
616
617
618
619
620
621
622
623
624
625
626
627
628
629
630
631
632
633
634
635
636
637
638
639
640
641
642
643
644
645
646
647
648
649
650
651
652
653
654
655
656
657
658
659
660
661
662
663
664
665
666
667
668
669
670
671
672
673
674
675
676
677
678
679
680
681
682
683
684
685
686
687
688
689
690
691
692
693
694
695
696
697
698
699
700
701
702
703
704
705
706
707
708
709
710
711
712
713
714
715
716
717
718
719
720
721
722
723
724
725
726
727
728
729
730
731
732
733
734
735
736
737
738
739
740
741
742
743
744
745
746
747
748
749
750
751
752
753
754
755
756
757
758
759
760
761
762
763
764
765
766
767
768
769
770
771
772
773
774
775
776
777
778
779
780
781
782
783
784
785
786
787
788
789
790
791
792
793
794
795
796
797
798
799
800
801
802
803
804
805
806
807
808
809
810
811
812
813
814
815
816
817
818
819
820
821
822
823
824
825
826
827
828
829
830
831
832
833
834
835
836
837
838
839
840

100
100

4-56
PROP. V
97
770

NOTE: THE LAYOUT OF THE STALLS MAY VARY FROM THE ABOVE.

DESIGN: ALL VERTICAL LINES
TO ALL TO ALL TO ALL TO ALL
DISC

STATION 42

COAST GUARD ENVIRONMENTAL



779

[illegible]

705
60
5

5- PVC WVD

31-52200
VAMH

[illegible]

STATION 41

5

8-10-68

ANNA
BL-2

100-443887-100

314
315

STATION 100+00

[illegible][illegible]

STATION 4 DIA


15-00000

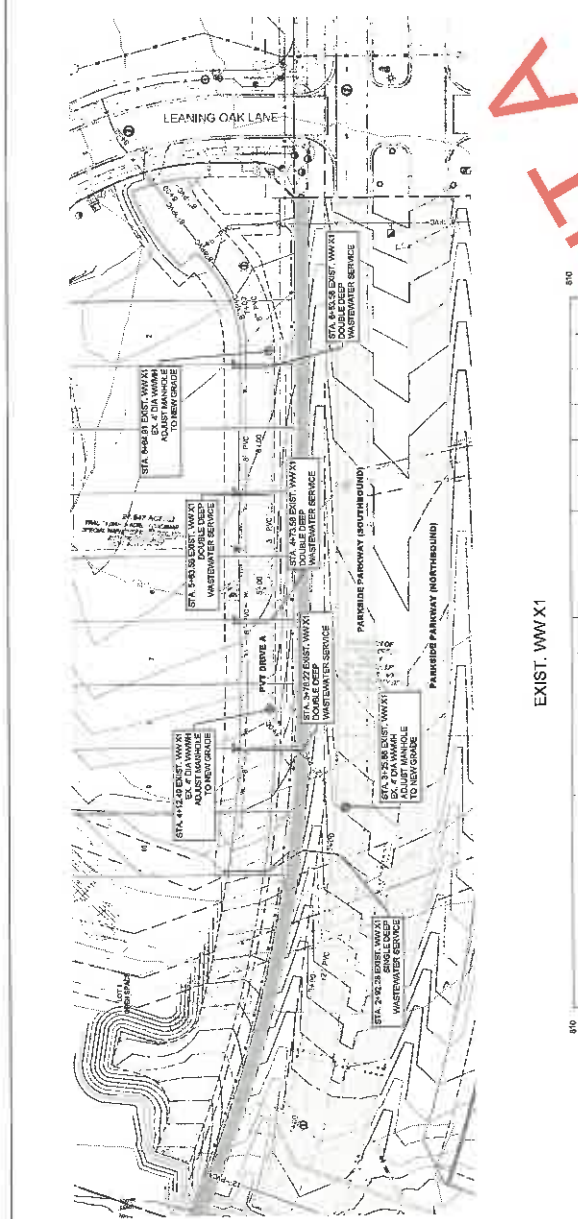
[illegible][illegible][illegible][illegible]

1000

CORDERS MEMORANDUM

clearly legible for satisfactory reproduction



[illegible]

EXISTING UTILITIES CROSSING NOTE:

- CONTRACTOR SHALL VERIFY THE LOCATION OF EXISTING UTILITIES (HORIZONTALLY AND VERTICALLY) AT ALL THE CROSSINGS PRIOR TO ANY INSTALLATION AND NOTIFY THE ENGINEER OF ANY DISCREPANCIES.



© 2008 Blackwell Publishing Ltd, *Journal of Internal Medicine* 263: 105–114

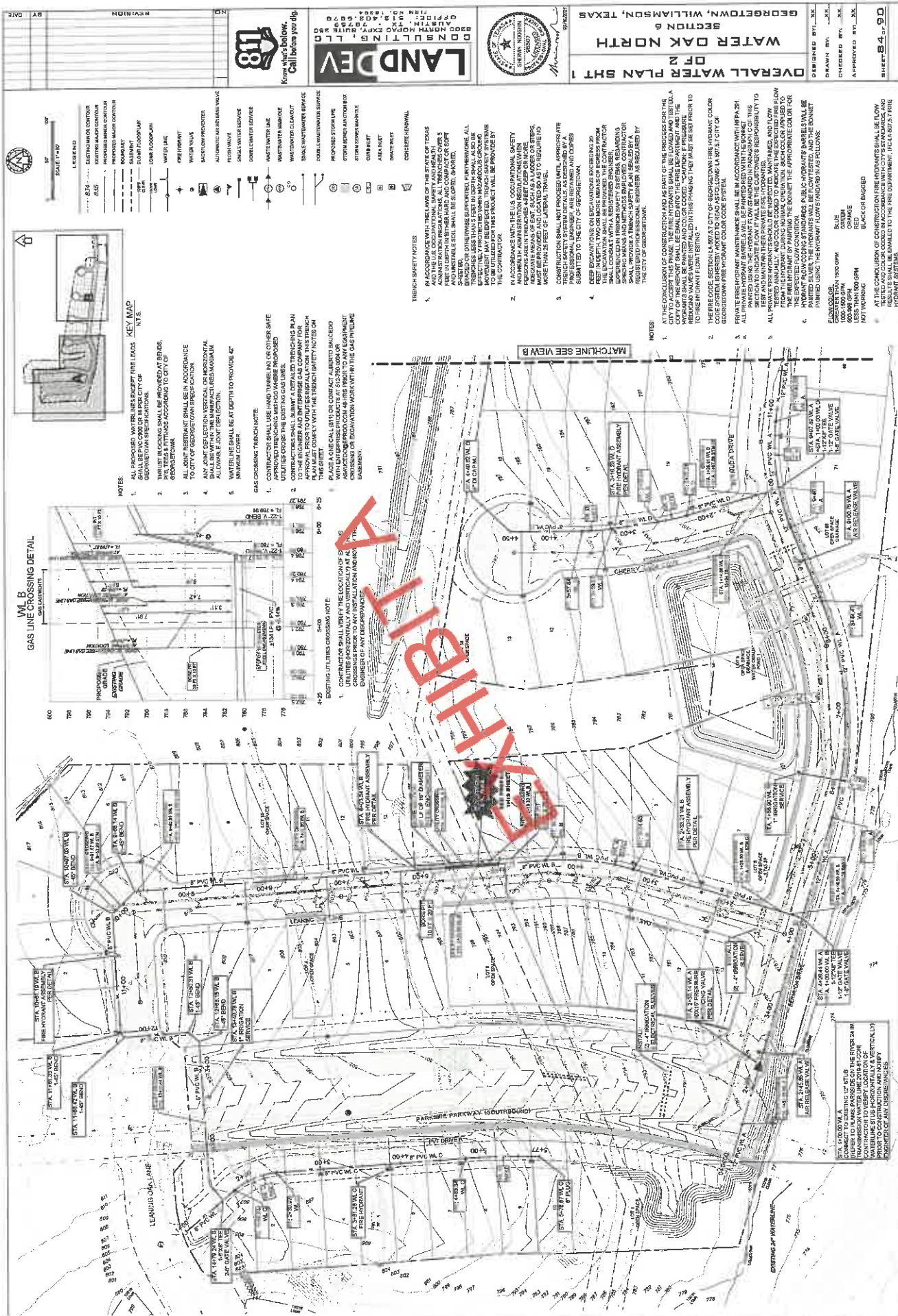


EXHIBIT "B"

Insurance Requirements

- A. Payor agrees to procure and maintain, and shall require all Contractors to procure and maintain, insurance coverages in the kinds and amounts, and with deductibles reasonably acceptable as set forth below:
- (i) Worker's Compensation Insurance, including occupational disease coverage, in accordance with the benefits afforded by the statutory worker's compensation acts applicable to the state, territory or district of hire, supervision or place of accident.
 - (ii) Employer's Liability Insurance in an amount not less than \$1,000,000 each accident, \$1,000,000 disease each employee and \$1,000,000 disease policy limit.
 - (iii) Commercial General Liability Insurance with a single limit of liability for bodily injury or property damage of \$1,000,000 per occurrence (\$2,000,000 Aggregate) on ISO Coverage Form CG 00 01 (or equivalent), such coverage to include products/completed operations liability, premises/operations, independent contractors, broad form bodily injury and property damage, personal injury, explosion, blanket contractual liability and sudden and accidental pollution liability.
 - (iv) Business Automobile Liability Insurance covering all owned, non-owned, leased, rented, and hired motor vehicles, including coverage for loading and unloading, used in the performance of this Agreement, with limits of not less than \$1,000,000 combined single limit.
 - (v) Excess Liability Insurance with limits of not less than \$5,000,000 per occurrence and in the aggregate providing additional limits of insurance to the coverage described in subsections ii, iii and iv above.
- B. All required insurance shall:
- (i) except Worker's Compensation or Employer's Liability insurance, name Enterprise, its directors, employees, agents and representatives (collectively, the "Enterprise Indemnified Parties") as an additional insured;
 - (ii) not contain exclusions for claims arising out of the negligence of any Enterprise Indemnified Parties as an additional insured; and
 - (iii) be endorsed as primary and non-contributing to any other insurance policies carried by Enterprise with respect to Payor's operations.
- C. Except where prohibited by law, all policies of insurance pertaining to this Agreement which are procured, held or maintained by Payor or any Contractor, whether required by this Agreement or not, shall be endorsed to provide that the underwriters or insurers waive any and all rights of subrogation against the Enterprise Indemnified Parties.
- D. Payor shall:
- (i) simultaneously with its execution of this Agreement, provide to Enterprise Certificates of Insurance for itself and each of its Contractors on a standard ACORD form signed by an authorized representative evidencing the coverages, limits, endorsements and extensions required herein for Enterprise and each entity required to be named as an additional insured herein; and
 - (ii) deliver, or require to be delivered, to Enterprise a renewal certificate not less than ten (10) days before policy expiration.

③ Enterprise Products
1100 Louisiana St, Ste 12.037
Houston, TX 77002

FILED AND RECORDED
OFFICIAL PUBLIC RECORDS 2021169449

AGR Fee: \$218.00
11/04/2021 12:00 PM BCASaubon



Nancy E. Rister
Nancy E. Rister, County Clerk
Williamson County, Texas

AMENDMENT TO ENCROACHMENT AGREEMENT

STATE OF TEXAS §
 §
COUNTY OF WILLIAMSON §

This Amendment to Encroachment Agreement ("Amendment") is made by and between SEMINOLE PIPELINE COMPANY LLC whose address is c/o Land Department, P.O. Box 4324, Houston, Texas 77210-4324 (hereinafter referred to as "Company"), and CHESMAR HOMES, LLC, whose address is 3600 W. Parmer Ste. 160, Austin, Texas 78727 (hereinafter referred to as "Landowner"), upon the following terms and conditions:

WITNESSETH:

WHEREAS, Landowner owns a certain tract of land located in Williamson County, Texas and more particularly described as follows:

A 24.958 acre tract of land in the Isaac Donagan Survey, Abstract No. 178 in Williamson County, Texas and a 6.720 acre tract of land in the Isaac Donagan Survey, Abstract No. 178 in Williamson County, Texas more particularly described in that certain Special Warranty Deed from ABG Water Oak Partner, Ltd. to Chesmar Homes, LLC dated March 3, 2020, and recorded as Document Number 2020022090 in the Records of Williamson County, Texas (the "Property");

WHEREAS, Company holds a certain right of way and easement upon, over, under and through the Property, more particularly described in that certain Grant of Easement from Ella J. Fletcher to Seminole Pipeline Company dated July 1, 1981 and recorded in Volume 844 Page 624 in the Records of Williamson County, Texas (the "Easement");

WHEREAS, Company owns and operates a pipeline that is located within the Easement and commonly known as line 1, Seminole Mainline pipeline (the "Pipeline"; the Pipeline together with any related valves, meters, equipment, and other appurtenances, collectively the "Facilities") that runs through the Property pursuant to the Easement;

WHEREAS, Landowner and Company entered into an Encroachment Agreement effective August 19, 2021, and recorded as instrument number 2021169449 in the Official Public Records of Williamson County, Texas (the "Encroachment Agreement") concerning the construction of streets (Parkside Parkway, Leaning Oak Lane, Bermuda Drive, walking trail and private driveway), two (2) forty-eight inch (48") RCP, an eighteen inch (18") RCP storm sewer, two (2) thirty inch (30") RCP, an eight inch (8") PVC wastewater line, an eight inch (8") PVC water line in eighteen inch (18") steel pipe casing and proposed lighting and conduits across COMPANY'S Pipeline which will encroach on the Easement (hereinafter referred to as the "Encroachment"); and

NOW, THEREFORE, in consideration of the promises and mutual covenants herein contained, the undersigned do hereby ALTER, CHANGE and AMEND the Agreement as follows:

Notwithstanding anything contained in the Encroachment Agreement to the contrary, the Parties hereby agree to amend the Agreement by adding roadway paving plans attached hereto as Exhibit "A-1".

This Amendment to Encroachment Agreement shall have an Effective Date of November 29, 2021.

IN WITNESS WHEREOF, we have hereunto set our hands on the day and year below.

(COMPANY)

SEMINOLE PIPELINE COMPANY LLC

By: Paul D. Lair
Paul D. Lair
Agent and Attorney-in-Fact

Date: November 29, 2021

(OWNER)

CHESMAR HOMES, LLC

By: Adam Stockton

Name: Adam Stockton


Title: President - Austin

Date: 11-22-2021

ACKNOWLEDGEMENTS

STATE OF TEXAS §
 §
COUNTY OF HARRIS §

This instrument was acknowledged before me on this 29th day of November, 2021
by Paul D. Lair, Agent and Attorney-in-Fact for Seminole Pipeline Company LLC, on behalf
of said limited liability company, as authorized by its Board of Directors.




Aldina York
Notary Public

My Commission Expires: 7-25-2023

STATE OF TEXAS §
 §
COUNTY OF TRAVIS §

This instrument was acknowledged before me on this 22 day of November, 2021
by ADAM STOCKTON, PRESIDENT for Chesmar
Homes LLC, on behalf of such limited liability company.



Gloria Lynn Kellar
Notary Public

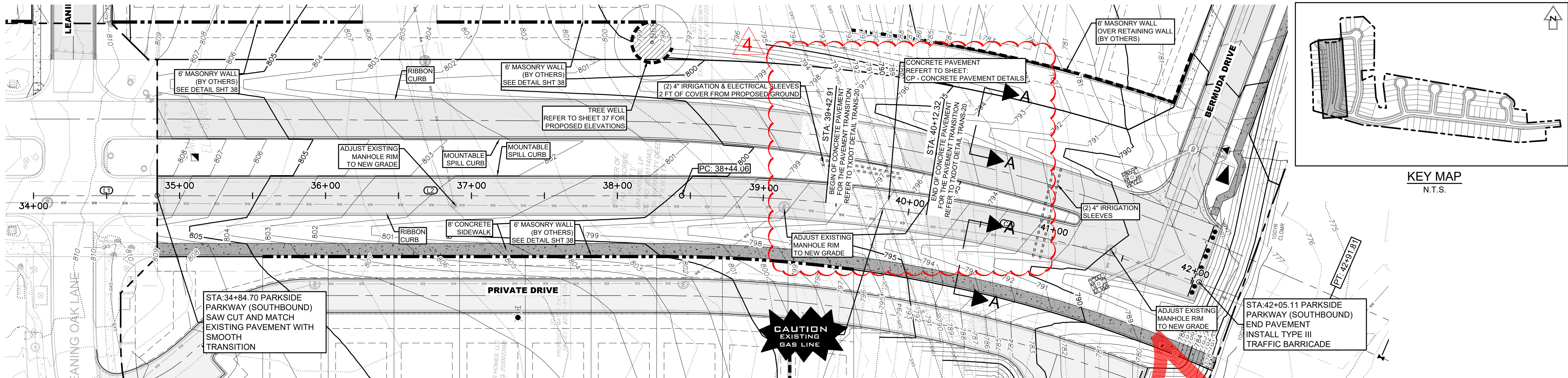
My Commission Expires: 7-15-24

Prepared By/Return To:

Seminole Pipeline Company LLC
c/o Y. Siddiqui – Land Department
P.O. Box 4324
Houston, Texas 77210-4324

Plot Style: LandDev Global.ctb
Template: LDC_SIMPLE.DWT
P:\Chesmar\Water Oak North Section 6\SECTION 6\03 ACAD\Plans\st20031 COVER.dwg COVER, September 23, 2021, 3:59 PM, DRojas

Pld Style: LandDev: Global.ctb
Template: LDC_C102020 DWT
P:\Chennai\Water Oak North Section\SECTION 603_A02020.dwg
September 23, 2021, 5:04 PM, Drgs

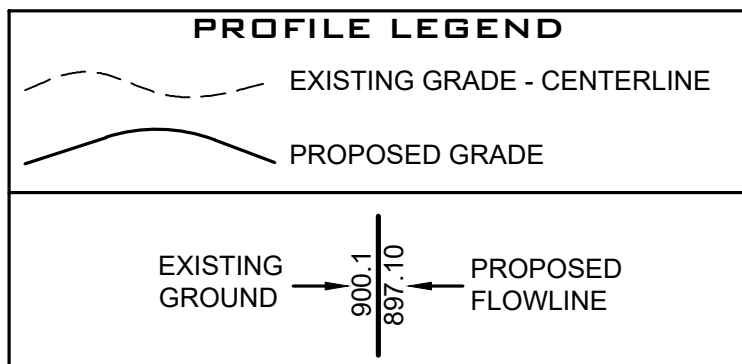
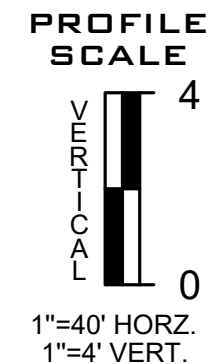
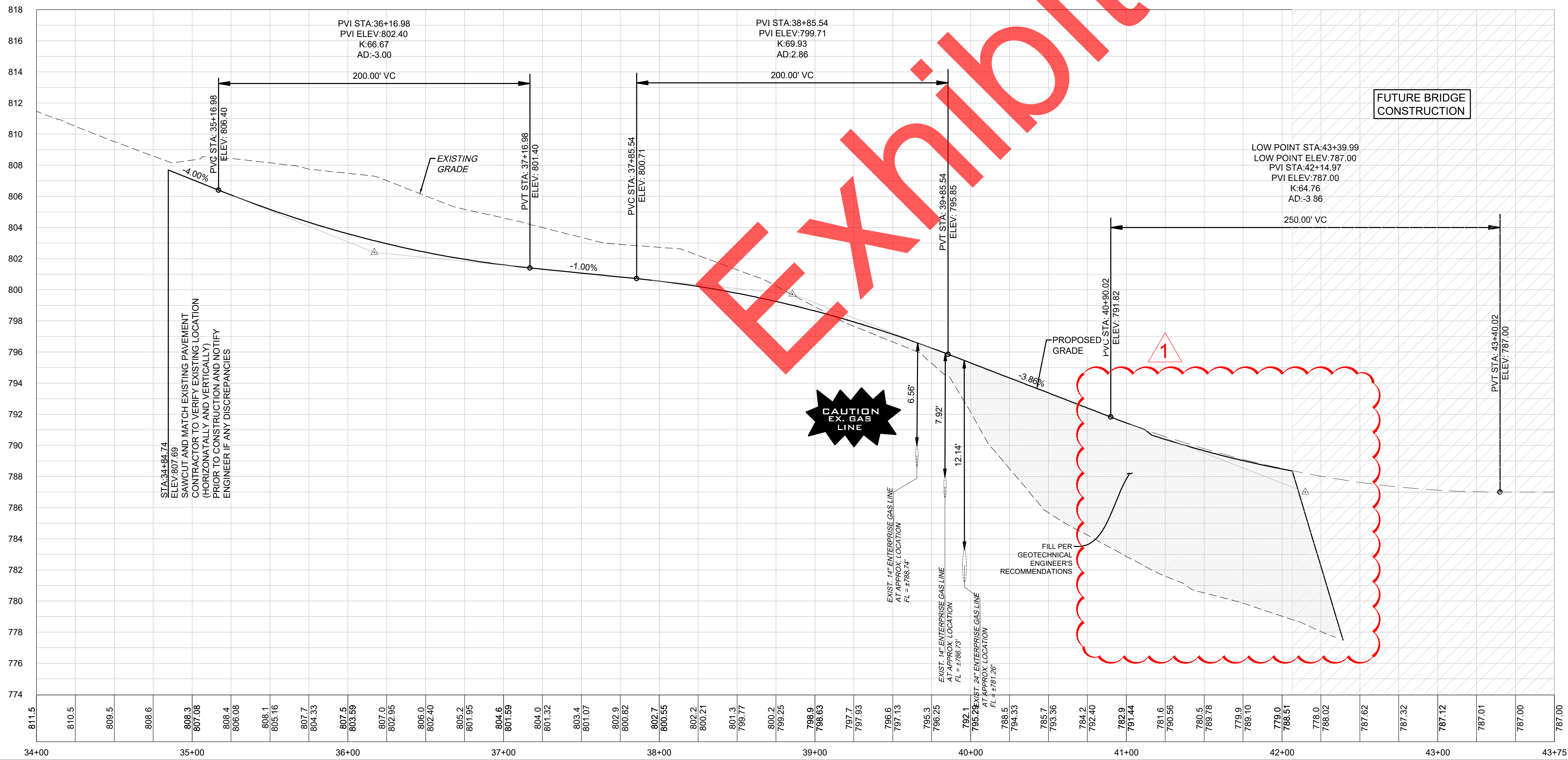


GAS CROSSING TRENCH NOTE:

- CONTRACTOR SHALL USE HAND TUNNELING OR OTHER SAFE APPROVED TRENCHING METHOD WHERE PROPOSED UTILITIES CROSS THE EXISTING GAS LINES.
- CONTRACTORS SHALL SUBMIT A DETAILED TRENCHING PLAN TO THE ENGINEER AND ENTERPRISE GAS COMPANY FOR APPROVAL PRIOR TO UTILITIES INSTALLATION. THIS TRENCH PLAN MUST COMPLY WITH THE TRENCH SAFETY NOTES ON THIS SHEET.
- PLACE A ONE CALL (811) OR CONTACT ALBERTO SAUCEDO WITH ENTERPRISE PRODUCTS AT 512-750-0004 OR ASAUCEDO@EPROD.COM 48-HRS PRIOR TO ANY EQUIPMENT CROSSING OR EXCAVATION WORK WITHIN THE GAS PIPELINE EASEMENT.

ALIGNMENT: PARKSIDE PARKWAY (SOUTHBOUND)						
NUMBER	LENGTH	RADIUS	DELTA	LINE/CHORD BEARING	START STA	END STA
C1	447.75'	1079.78'	23.76°	S8°09'47\"W	38+44.06	42+91.81
L1	100.00'			S3°42'17\"E	34+00.00	35+00.00
L2	344.06'			S3°43'00\"E	35+00.00	38+44.06

PARKSIDE PARKWAY (SOUTHBOUND)
MINOR ARTERIAL - DESIGN SPEED 40 MPH



NOTES:

- CONTRACTOR SHALL REFERENCE "GEOTECHNICAL INVESTIGATION PAVEMENT THICKNESS RECOMMENDATIONS FOR WATER OAK NORTH SECTION 6" CREATED OCTOBER 2020 BY MLA GEOTECHNICAL, PROJECT NUMBER 20101100.098. CONTRACTOR IS RESPONSIBLE FOR VERIFYING WITH MLA GEOTECHNICAL.
- CONTRACTOR SHALL REFERENCE "PAVING DETAILS" SHEETS FOR ADDITIONAL INFORMATION REGARDING PAVEMENT DESIGN & DETAILS.
- FILL SHOULD BE COMPACTED TO AT LEAST 95% OF THE MAXIMUM DRY DENSITY AS DETERMINED BY TxDOT - 114 - E, AND PER GEOTECHNICAL ENGINEERS RECOMMENDATION.
- CONTRACTOR SHALL FIELD VERIFY LOCATION OF EXISTING UTILITIES PRIOR TO ANY CONSTRUCTION.
- CONTRACTOR SHALL COORDINATE DIRECTLY WITH LOCAL UTILITY COMPANIES FOR ALL INSTALLATION OF DRY UTILITIES.
- CONTRACTOR SHALL COORDINATE STREET LIGHTING WITH PEC ELECTRIC.
- CONTRACTOR SHALL REFERENCE GRADING PLAN FOR ADDITIONAL GRADING INFORMATION.
- CONTRACTOR SHALL BE FAMILIARIZED WITH ALL DETAILS SHOWN ON THESE PLANS AND SHALL NOTIFY THE DESIGN ENGINEER OF ANY DISCREPANCY PRIOR TO THE COMMENCEMENT OF ANY CONSTRUCTION.
- CONTRACTOR SHALL VERIFY ALL MEASUREMENTS AND EXISTING CONDITIONS BEFORE PROCEEDING WITH THIS WORK AND NOTIFY THE DESIGN ENGINEER IMMEDIATELY OF ANY DISCREPANCIES.
- CONTRACTOR SHALL REFERENCE TYPICAL CROSS SECTIONS FOR DETERMINING GRADING ELEVATION ON LEFT AND RIGHT SIDE OF STREET PAVEMENT.
- CONTRACTOR SHALL REFERENCE INTERSECTION GRADING PLAN FOR ALL PROPOSED GRADES AT INTERSECTIONS.
- "FINISHED GRADE @ CL" AS LABELED ON PROFILES REPRESENTS THE PROPOSED CENTER OF ROAD. CONTRACTOR SHALL REFERENCE GRADING PLANS FOR TOP OF PAVEMENT ELEVATIONS.
- ALL X, Y COORDINATES SHOWN ON PLAN SHALL BE VERIFIED BY CONTRACTOR PRIOR TO CONSTRUCTION.
- TOPOGRAPHIC DATA SHOWN HEREON BASED ON GROUND TOPO BY LANDDEV CONSULTING FROM MAY 2020.
- ALL CURB RAMPS, 4' WIDE SIDEWALKS IN FRONT OF COMMON AREAS TO BE INSTALLED AT TIME OF ROADWAY CONSTRUCTION. 4' WIDE CONCRETE SIDEWALK IN FRONT OF LOTS SHALL BE INSTALLED AT TIME OF HOME CONSTRUCTION.
- HOME CONSTRUCTION CONTRACTORS ARE RESPONSIBLE FOR ENSURING THAT ALL SIDEWALKS MEET ADA/RAS SPECIFICATIONS.
- REFER TO THE STREET INTERSECTION SHEETS FOR THE DETAIL SPOT ELEVATIONS AT THE INTERSECTIONS. IN THE EVENT THAT THE SPOT ELEVATIONS AND THE PROFILE DON'T MATCH THEN THE SPOT ELEVATIONS SHALL CONTROL.

DR 09/23/21
DR 09/23/21

CONCRETE PAVEMENT SECTION ADDED
PARKSIDE PARKWAY ELEVATIONS ADJUSTED

REVISION

41

NO

BY

DATE

Know what's below.
Call before you dig.

8200 NORTH MOPAC EXPY. SUITE 250
AUSTIN, TX 78759
OFFICE: 512.402.6878
FIRM NO. 16384

03/23/2021

PARKSIDE PARKWAY SOUTHBOUND
PLAN AND PROFILE

WATER OAK NORTH
SECTION 6
GEORGETOWN, WILLIAMSON, TEXAS

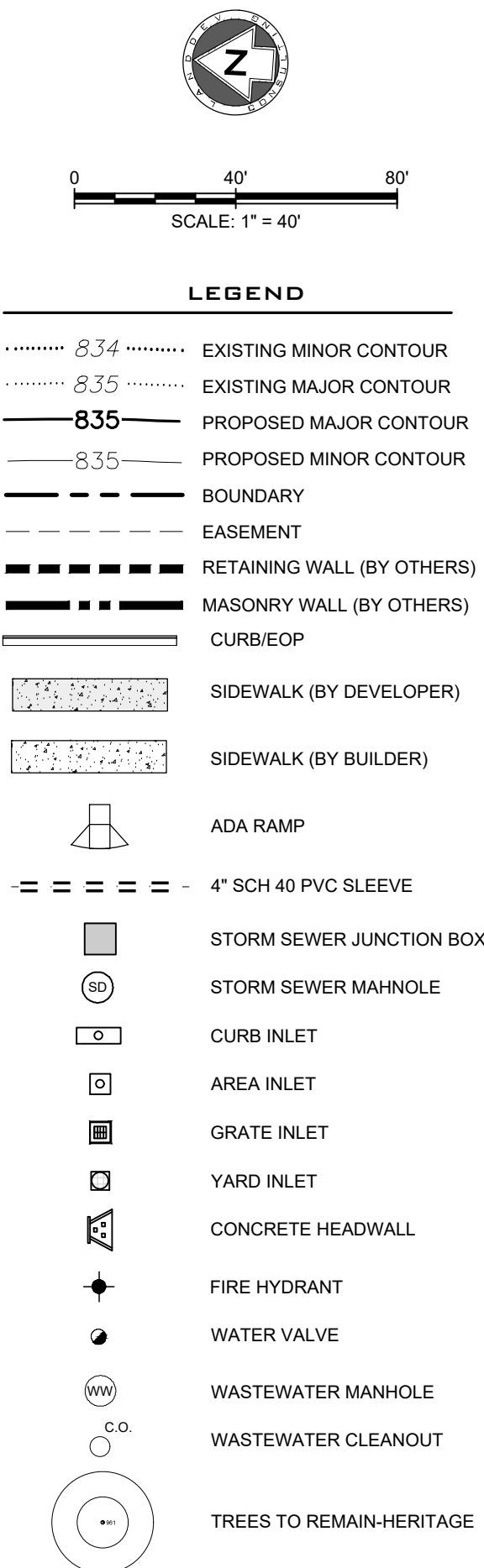
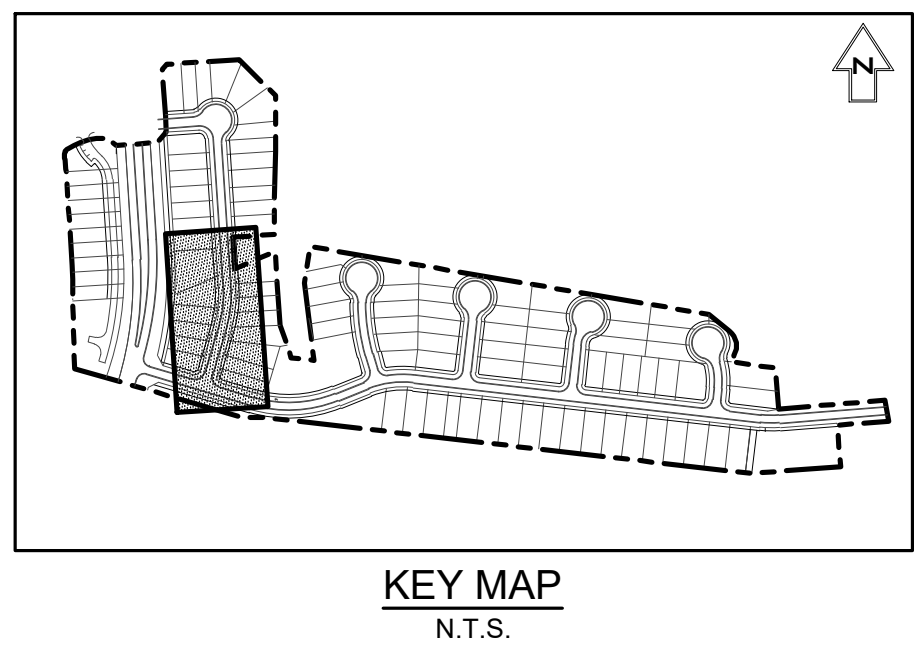
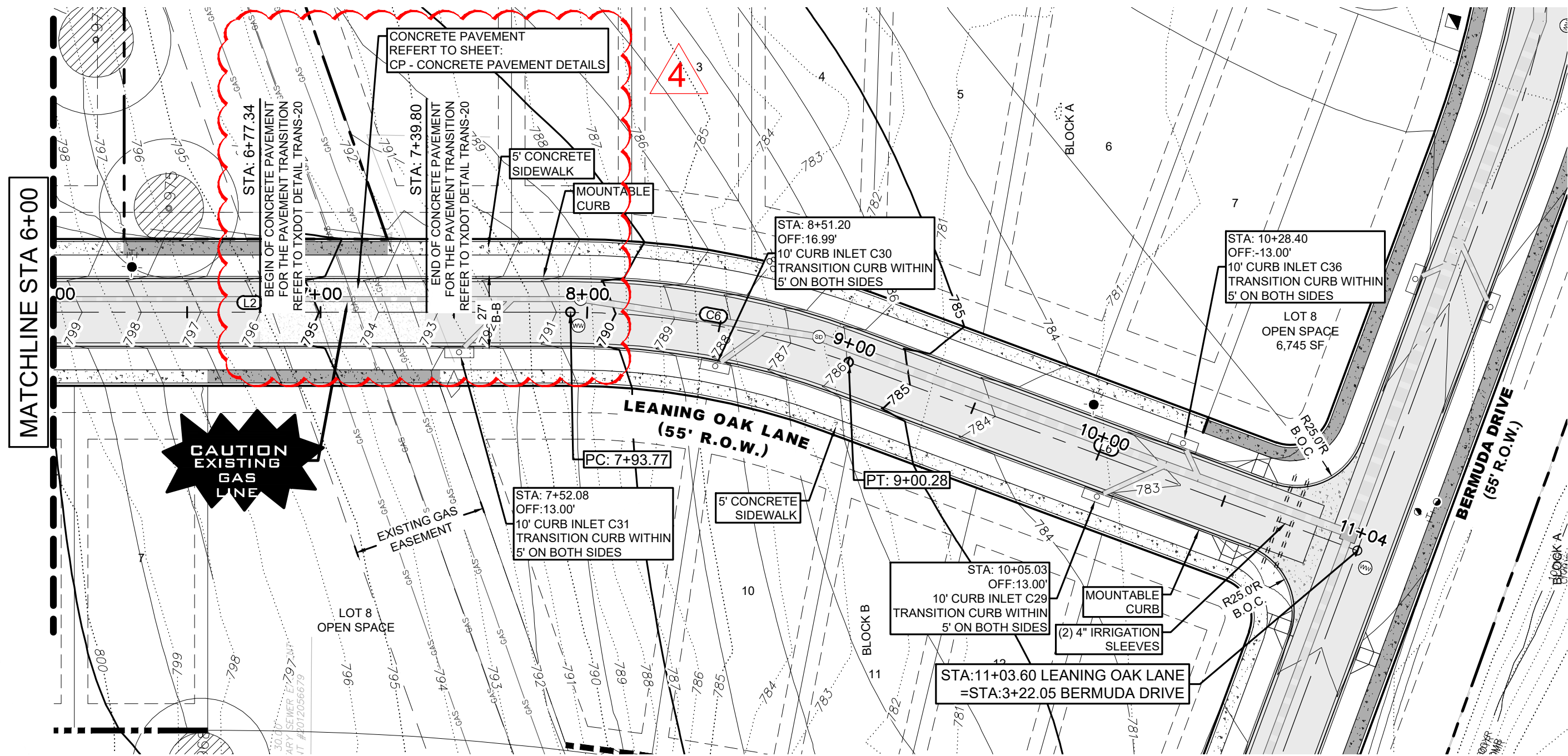
DESIGNED BY: XX

DRAWN BY: XX

CHECKED BY: XX

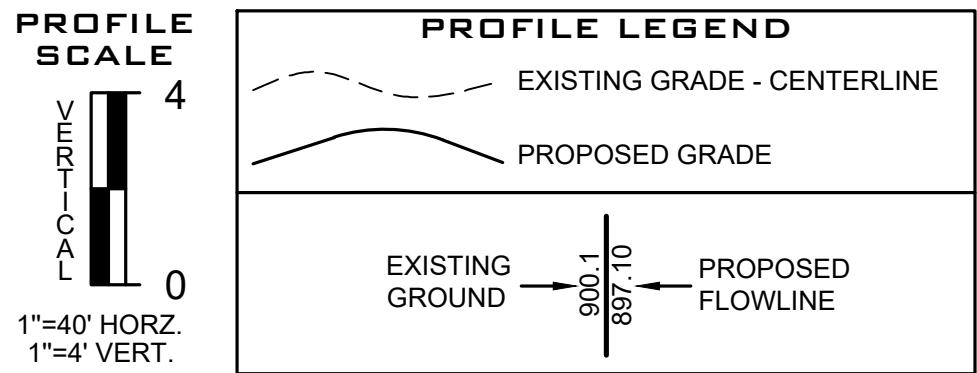
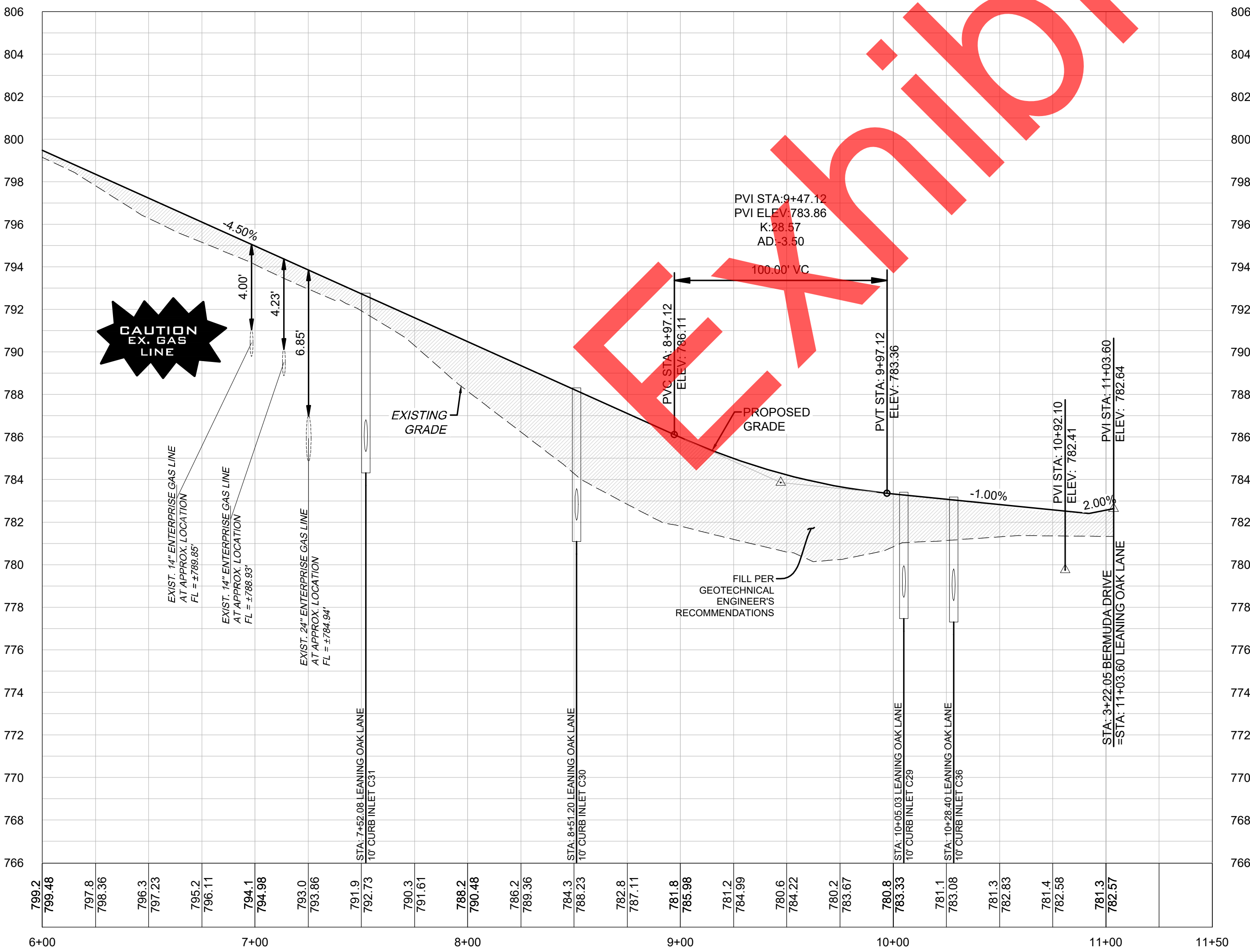
APPROVED BY: XX

SHEET 22 OF 90



ALIGNMENT: LEANING OAK LANE						
NUMBER	LENGTH	RADIUS	DELTA	LINE/CHORD BEARING	START STA	END STA
C6	106.51'	300.00'	20.34°	S6°27'15"W	7+93.77	9+00.28
L2	479.87'			S3°43'00"E	3+13.89	7+93.77
L6	203.33'			S16°37'29"W	9+00.28	11+03.60

LEANING OAK LANE
LOCAL RESIDENTIAL- DESIGN SPEED 25 MPH



NOTES:

- CONTRACTOR SHALL REFERENCE "GEOTECHNICAL INVESTIGATION PAVEMENT THICKNESS RECOMMENDATIONS FOR WATER OAK NORTH SECTION 6" CREATED OCTOBER 2020 BY MLA GEOTECHNICAL, PROJECT NUMBER 20101100.098. CONTRACTOR IS RESPONSIBLE FOR VERIFYING WITH MLA GEOTECHNICAL.
- CONTRACTOR SHALL REFERENCE "PAVING DETAILS" SHEETS FOR ADDITIONAL INFORMATION REGARDING PAVEMENT DESIGN & DETAILS.
- FILL SHOULD BE COMPACTED TO AT LEAST 95% OF THE MAXIMUM DRY DENSITY AS DETERMINED BY TxDOT - 114 - E, AND PER GEOTECHNICAL ENGINEERS RECOMMENDATION.
- CONTRACTOR SHALL FIELD VERIFY LOCATION OF EXISTING UTILITIES PRIOR TO ANY CONSTRUCTION.
- CONTRACTOR SHALL COORDINATE DIRECTLY WITH LOCAL UTILITY COMPANIES FOR ALL INSTALLATION OF DRY UTILITIES.
- CONTRACTOR SHALL COORDINATE STREET LIGHTING WITH PEC ELECTRIC.
- CONTRACTOR SHALL REFERENCE GRADING PLAN FOR ADDITIONAL GRADING INFORMATION.
- CONTRACTOR SHALL BE FAMILIARIZED WITH ALL DETAILS SHOWN ON THESE PLANS AND SHALL NOTIFY THE DESIGN ENGINEER OF ANY DISCREPANCY PRIOR TO THE COMMENCEMENT OF ANY CONSTRUCTION.
- CONTRACTOR SHALL VERIFY ALL MEASUREMENTS AND EXISTING CONDITIONS BEFORE PROCEEDING WITH THIS WORK AND NOTIFY THE DESIGN ENGINEER IMMEDIATELY OF ANY DISCREPANCIES.
- CONTRACTOR SHALL REFERENCE TYPICAL CROSS SECTIONS FOR DETERMINING GRADING ELEVATION ON LEFT AND RIGHT SIDE OF STREET PAVEMENT.
- CONTRACTOR SHALL REFERENCE INTERSECTION GRADING PLAN FOR ALL PROPOSED GRADES AT INTERSECTIONS.
- "FINISHED GRADE @ CL" AS LABELED ON PROFILES REPRESENTS THE PROPOSED CENTER OF ROAD. CONTRACTOR SHALL REFERENCE GRADING PLANS FOR TOP OF PAVEMENT ELEVATIONS.
- ALL X, Y COORDINATES SHOWN ON PLAN SHALL BE VERIFIED BY CONTRACTOR PRIOR TO CONSTRUCTION.
- TOPOGRAPHIC DATA SHOWN HEREON BASED ON GROUND TOPO BY LANDDEV CONSULTING FROM MAY 2020.
- ALL CURB RAMPS, 4' WIDE SIDEWALKS IN FRONT OF COMMON AREAS TO BE INSTALLED AT TIME OF ROADWAY CONSTRUCTION. 4' WIDE CONCRETE SIDEWALK IN FRONT OF LOTS SHALL BE INSTALLED AT TIME OF HOME CONSTRUCTION.
- HOME CONSTRUCTION CONTRACTORS ARE RESPONSIBLE FOR ENSURING THAT ALL SIDEWALKS MEET ADA/RAS SPECIFICATIONS.
- REFER TO THE STREET INTERSECTION SHEETS FOR THE DETAIL SPOT ELEVATIONS AT THE INTERSECTIONS. IN THE EVENT THAT THE SPOT ELEVATIONS AND THE PROFILE DON'T MATCH THEN THE SPOT ELEVATIONS SHALL CONTROL.

DR 09/23/21
BY DATE

CONCRETE PAVEMENT SECTION ADDED
REVISION

4
NO

Know what's below.
Call before you dig.

LANDDEV
CONSULTING, LLC
8200 NORTH MOPAC EXPY, SUITE 250
AUSTIN, TX 78759
OFFICE: 512.402.6878
FIRM NO. 16384

02/25/2021

LEANING OAK LANE PLAN
AND PROFILE 2

WATER OAK NORTH
SECTION 6
GEORGETOWN, WILLIAMSON, TEXAS

DESIGNED BY: XX

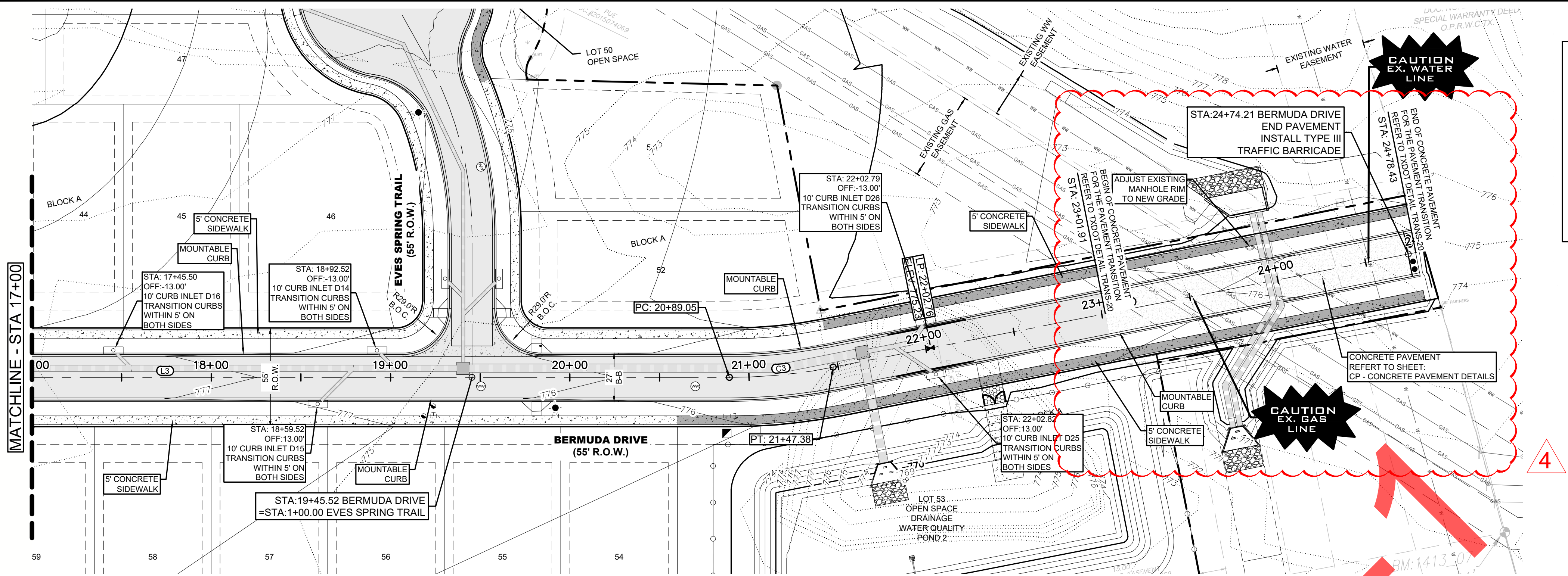
DRAWN BY: XX

CHECKED BY: XX

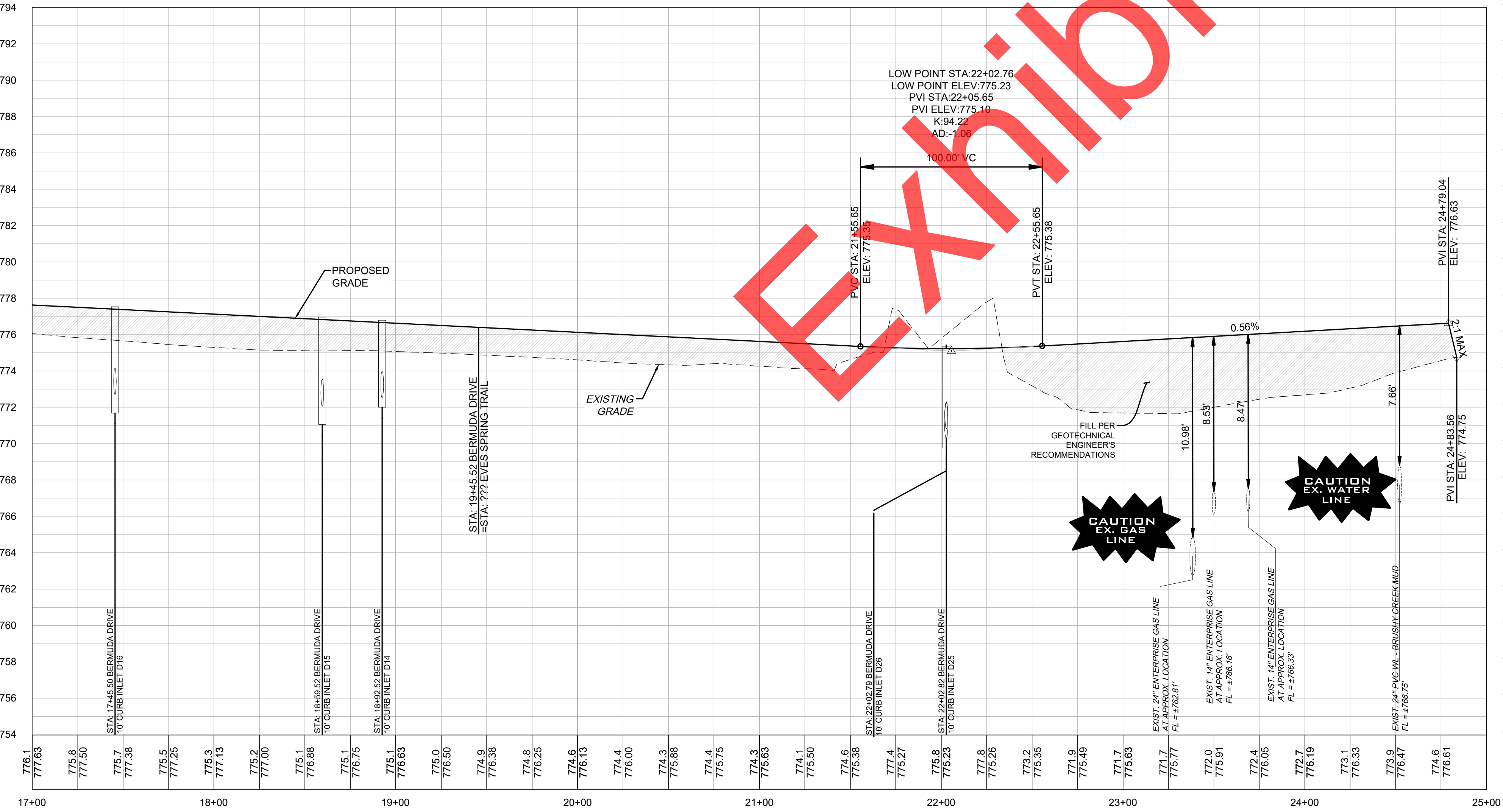
APPROVED BY: XX

SHEET 24 OF 90

Plot Style: LandDev_General.ctb
Template: LDC_C102020.DWT
P:\Chennai\Water Oak North Section\68SECTION 603 ACAD\Plan\68SECTION 603 RPP\BERMUDA DRIVE.dwg, BERMUDA DRIVE PLAN & PROFILE 17+00.00 - 20+00.00, September 23, 2021, 5:02 PM, Drogan



BERMUDA DRIVE
LOCAL RESIDENTIAL - DESIGN SPEED 25 MPH



ALIGNMENT: BERMUDA DRIVE						
NUMBER	LENGTH	RADIUS	DELTA	LINE/CHORD BEARING	START STA	END STA
C3	58.33'	300.00'	11.14°	S89°00'56"E	20+89.05	21+47.38
L3	1090.92'			S83°26'44"E	9+98.13	20+89.05
L4	336.18'			N85°24'51"E	21+47.38	24+83.56

- NOTES:**
- CONTRACTOR SHALL REFERENCE "GEOTECHNICAL INVESTIGATION PAVEMENT THICKNESS RECOMMENDATIONS FOR WATER OAK NORTH SECTION 6" CREATED OCTOBER 2020 BY MLA GEOTECHNICAL, PROJECT NUMBER 20101100.098. CONTRACTOR IS RESPONSIBLE FOR VERIFYING WITH MLA GEOTECHNICAL.
 - CONTRACTOR SHALL REFERENCE "PAVING DETAILS" SHEETS FOR ADDITIONAL INFORMATION REGARDING PAVEMENT DESIGN & DETAILS.
 - FILL SHOULD BE COMPACTED TO AT LEAST 95% OF THE MAXIMUM DRY DENSITY AS DETERMINED BY TxDOT - 114 - E, AND PER GEOTECHNICAL ENGINEERS RECOMMENDATION.
 - CONTRACTOR SHALL FIELD VERIFY LOCATION OF EXISTING UTILITIES PRIOR TO ANY CONSTRUCTION.
 - CONTRACTOR SHALL COORDINATE DIRECTLY WITH LOCAL UTILITY COMPANIES FOR ALL INSTALLATION OF DRY UTILITIES.
 - CONTRACTOR SHALL COORDINATE STREET LIGHTING WITH PEC ELECTRIC.
 - CONTRACTOR SHALL REFERENCE GRADING PLAN FOR ADDITIONAL GRADING INFORMATION.
 - CONTRACTOR SHALL BE FAMILIARIZED WITH ALL DETAILS SHOWN ON THESE PLANS AND SHALL NOTIFY THE DESIGN ENGINEER OF ANY DISCREPANCY PRIOR TO THE COMMENCEMENT OF ANY CONSTRUCTION.
 - CONTRACTOR SHALL VERIFY ALL MEASUREMENTS AND EXISTING CONDITIONS BEFORE PROCEEDING WITH THIS WORK AND NOTIFY THE DESIGN ENGINEER IMMEDIATELY OF ANY DISCREPANCIES.
 - CONTRACTOR SHALL REFERENCE TYPICAL CROSS SECTIONS FOR DETERMINING GRADING ELEVATION ON LEFT AND RIGHT SIDE OF STREET PAVEMENT.
 - CONTRACTOR SHALL REFERENCE INTERSECTION GRADING PLAN FOR ALL PROPOSED GRADES AT INTERSECTIONS.
 - "FINISHED GRADE @ CL" AS LABELED ON PROFILES REPRESENTS THE PROPOSED CENTER OF ROAD. CONTRACTOR SHALL REFERENCE GRADING PLANS FOR TOP OF PAVEMENT ELEVATIONS.
 - ALL X, Y COORDINATES SHOWN ON PLAN SHALL BE VERIFIED BY CONTRACTOR PRIOR TO CONSTRUCTION.
 - TOPOGRAPHIC DATA SHOWN HEREON BASED ON GROUND TOPO BY LANDDEV CONSULTING FROM MAY 2020.
 - ALL CURB RAMPS, 4' WIDE SIDEWALKS IN FRONT OF COMMON AREAS TO BE INSTALLED AT TIME OF ROADWAY CONSTRUCTION. 4' WIDE CONCRETE SIDEWALK IN FRONT OF LOTS SHALL BE INSTALLED AT TIME OF HOME CONSTRUCTION.
 - HOME CONSTRUCTION CONTRACTORS ARE RESPONSIBLE FOR ENSURING THAT ALL SIDEWALKS MEET ADA/RAS SPECIFICATIONS.
 - REFER TO THE STREET INTERSECTION SHEETS FOR THE DETAIL SPOT ELEVATIONS AT THE INTERSECTIONS. IN THE EVENT THAT THE SPOT ELEVATIONS AND THE PROFILE DON'T MATCH THEN THE SPOT ELEVATIONS SHALL CONTROL.

DR 09/23/21
BY DATE

CONCRETE PAVEMENT SECTION ADDED
REVISION 4

NO

811
Know what's below.
Call before you dig.

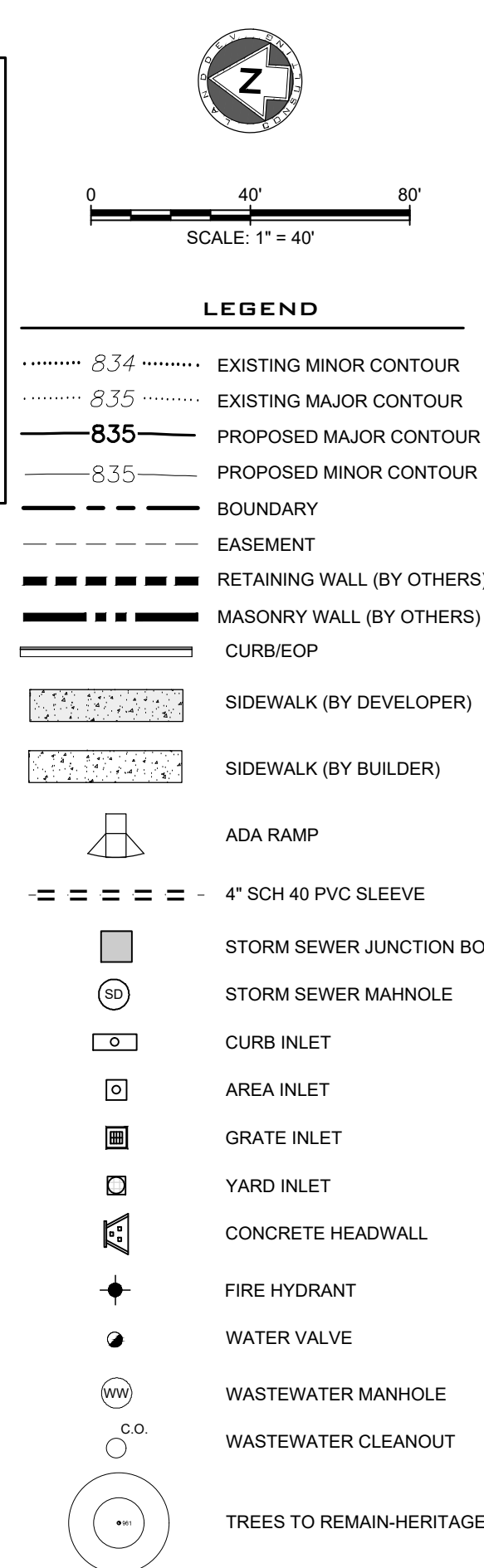
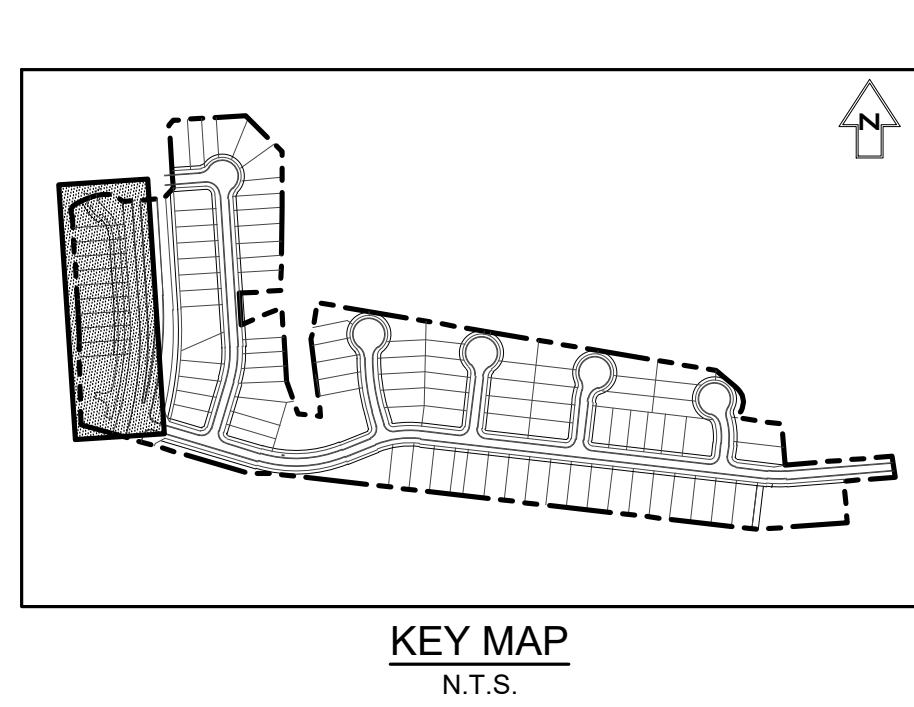
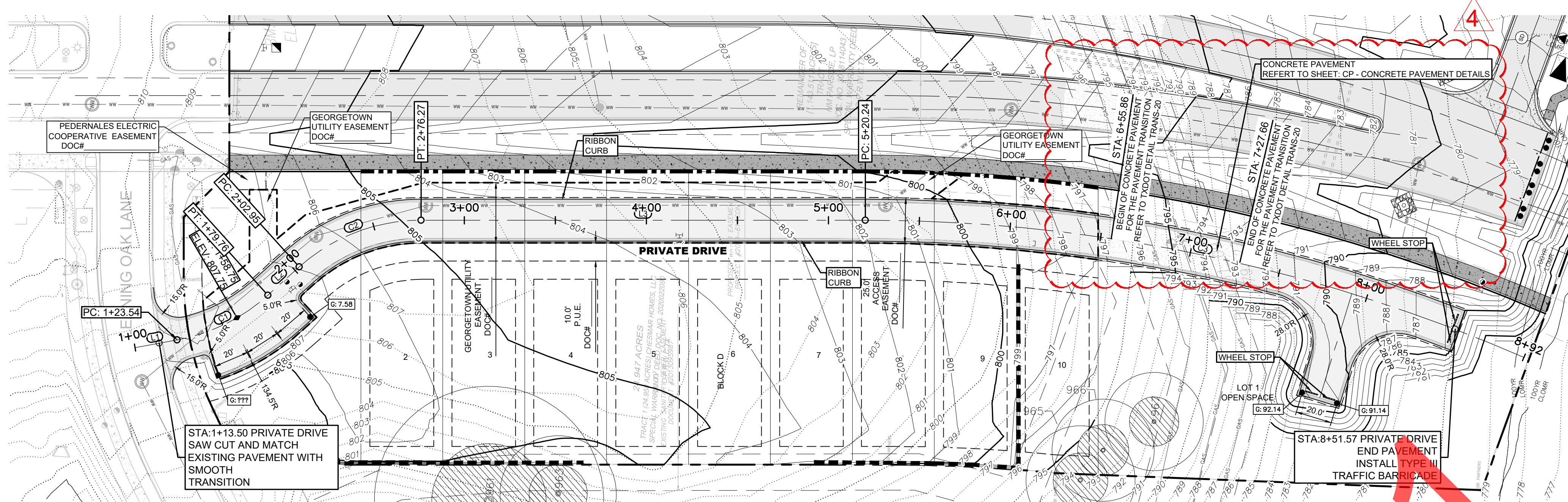
LANDDEV
CONSULTING, LLC
8200 NORTH MOPAC EXPY, SUITE 250
AUSTIN, TX 78759
OFFICE: 512.402.6878
FIRM NO. 16384

STATE OF TEXAS
SHERVIN NOOSHIN
66607
LICENSED PROFESSIONAL ENGINEER
02/25/2021

BERMUDA DRIVE PLAN & PROFILE 17+00 - END
WATER OAK NORTH
SECTION 6
GEORGETOWN, WILLIAMSON, TEXAS

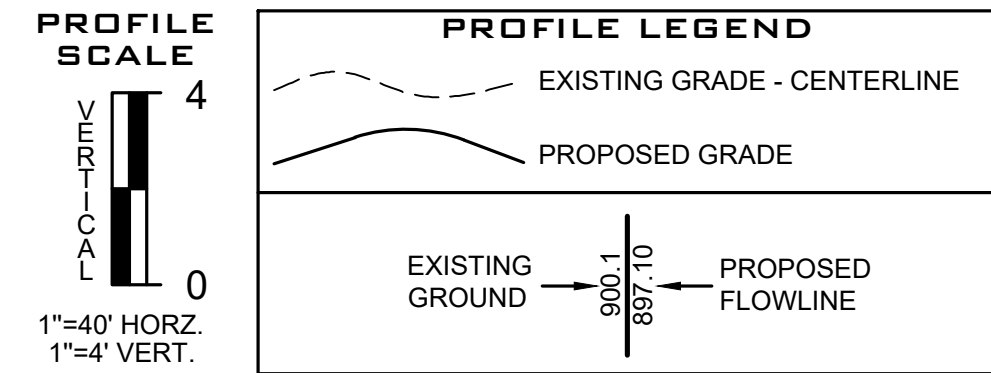
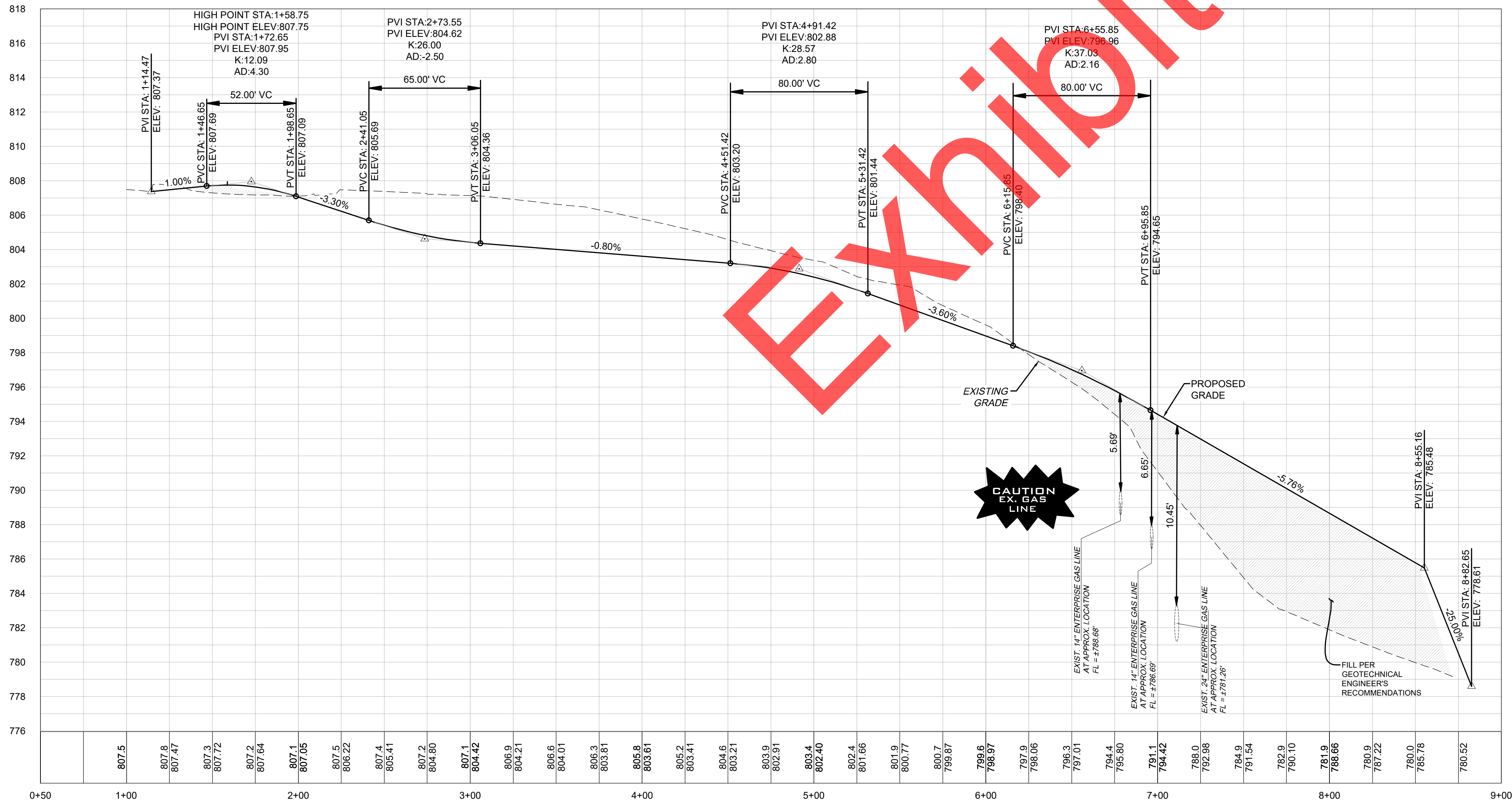
DESIGNED BY: XX
DRAWN BY: XX
CHECKED BY: XX
APPROVED BY: XX

SHEET 27 OF 90



ALIGNMENT: PRIVATE DRIVE					
NUMBER	LENGTH	RADIUS	DELTA	LINE/CHORD BEARING	START STA. END STA.
C1	56.22'	102.00'	31.58°	S29°56'12"E	1+23.54 4+79.76
C2	73.32'	100.00'	42.01°	S24°43'16"E	2+02.95 2+76.27
C3	372.08'	905.70'	23.54°	S8°03'09"W	5+20.24 8+92.32
L1	23.54'			S14°08'51"E	1+00.00 1+23.54
L2	23.19'			S45°43'33"E	1+79.76 2+02.95
L3	243.97'			S3°45'00"E	2+76.27 5+20.24

PRIVATE DRIVE



- NOTES:
- CONTRACTOR SHALL REFERENCE "GEOTECHNICAL INVESTIGATION PAVEMENT THICKNESS RECOMMENDATIONS FOR WATER OAK NORTH SECTION 6" CREATED OCTOBER 2020 BY MLA GEOTECHNICAL, PROJECT NUMBER 20101100.098. CONTRACTOR IS RESPONSIBLE FOR VERIFYING WITH MLA GEOTECHNICAL.
 - CONTRACTOR SHALL REFERENCE "PAVING DETAILS" SHEETS FOR ADDITIONAL INFORMATION REGARDING PAVEMENT DESIGN & DETAILS.
 - FILL SHOULD BE COMPACTED TO AT LEAST 95% OF THE MAXIMUM DRY DENSITY AS DETERMINED BY TxDOT - 114 - E, AND PER GEOTECHNICAL ENGINEERS RECOMMENDATION.
 - CONTRACTOR SHALL FIELD VERIFY LOCATION OF EXISTING UTILITIES PRIOR TO ANY CONSTRUCTION.
 - CONTRACTOR SHALL COORDINATE DIRECTLY WITH LOCAL UTILITY COMPANIES FOR ALL INSTALLATION OF DRY UTILITIES.
 - CONTRACTOR SHALL COORDINATE STREET LIGHTING WITH PEC ELECTRIC.
 - CONTRACTOR SHALL REFERENCE GRADING PLAN FOR ADDITIONAL GRADING INFORMATION.
 - CONTRACTOR SHALL BE FAMILIARIZED WITH ALL DETAILS SHOWN ON THESE PLANS AND SHALL NOTIFY THE DESIGN ENGINEER OF ANY DISCREPANCY PRIOR TO THE COMMENCEMENT OF ANY CONSTRUCTION.
 - CONTRACTOR SHALL VERIFY ALL MEASUREMENTS AND EXISTING CONDITIONS BEFORE PROCEEDING WITH THIS WORK AND NOTIFY THE DESIGN ENGINEER IMMEDIATELY OF ANY DISCREPANCIES.
 - CONTRACTOR SHALL REFERENCE TYPICAL CROSS SECTIONS FOR DETERMINING GRADING ELEVATION ON LEFT AND RIGHT SIDE OF STREET PAVEMENT.
 - CONTRACTOR SHALL REFERENCE INTERSECTION GRADING PLAN FOR ALL PROPOSED GRADES AT INTERSECTIONS.
 - "FINISHED GRADE @ CL" AS LABELED ON PROFILES REPRESENTS THE PROPOSED CENTER OF ROAD. CONTRACTOR SHALL REFERENCE GRADING PLANS FOR TOP OF PAVEMENT ELEVATIONS.
 - ALL X, Y COORDINATES SHOWN ON PLAN SHALL BE VERIFIED BY CONTRACTOR PRIOR TO CONSTRUCTION.
 - TOPOGRAPHIC DATA SHOWN HEREON BASED ON GROUND TOPO BY LANDDEV CONSULTING FROM MAY 2020.
 - ALL CURB RAMPS, 4' WIDE SIDEWALKS IN FRONT OF COMMON AREAS TO BE INSTALLED AT TIME OF ROADWAY CONSTRUCTION. 4' WIDE CONCRETE SIDEWALK IN FRONT OF LOTS SHALL BE INSTALLED AT TIME OF HOME CONSTRUCTION.
 - HOME CONSTRUCTION CONTRACTORS ARE RESPONSIBLE FOR ENSURING THAT ALL SIDEWALKS MEET ADA/RAS SPECIFICATIONS.
 - REFER TO THE STREET INTERSECTION SHEETS FOR THE DETAIL SPOT ELEVATIONS AT THE INTERSECTIONS. IN THE EVENT THAT THE SPOT ELEVATIONS AND THE PROFILE DON'T MATCH THEN THE SPOT ELEVATIONS SHALL CONTROL.

DR 09/23/21
BY
REVISION
CONCRETE PAVEMENT SECTION ADDED
4
NO

Know what's below.
Call before you dig.


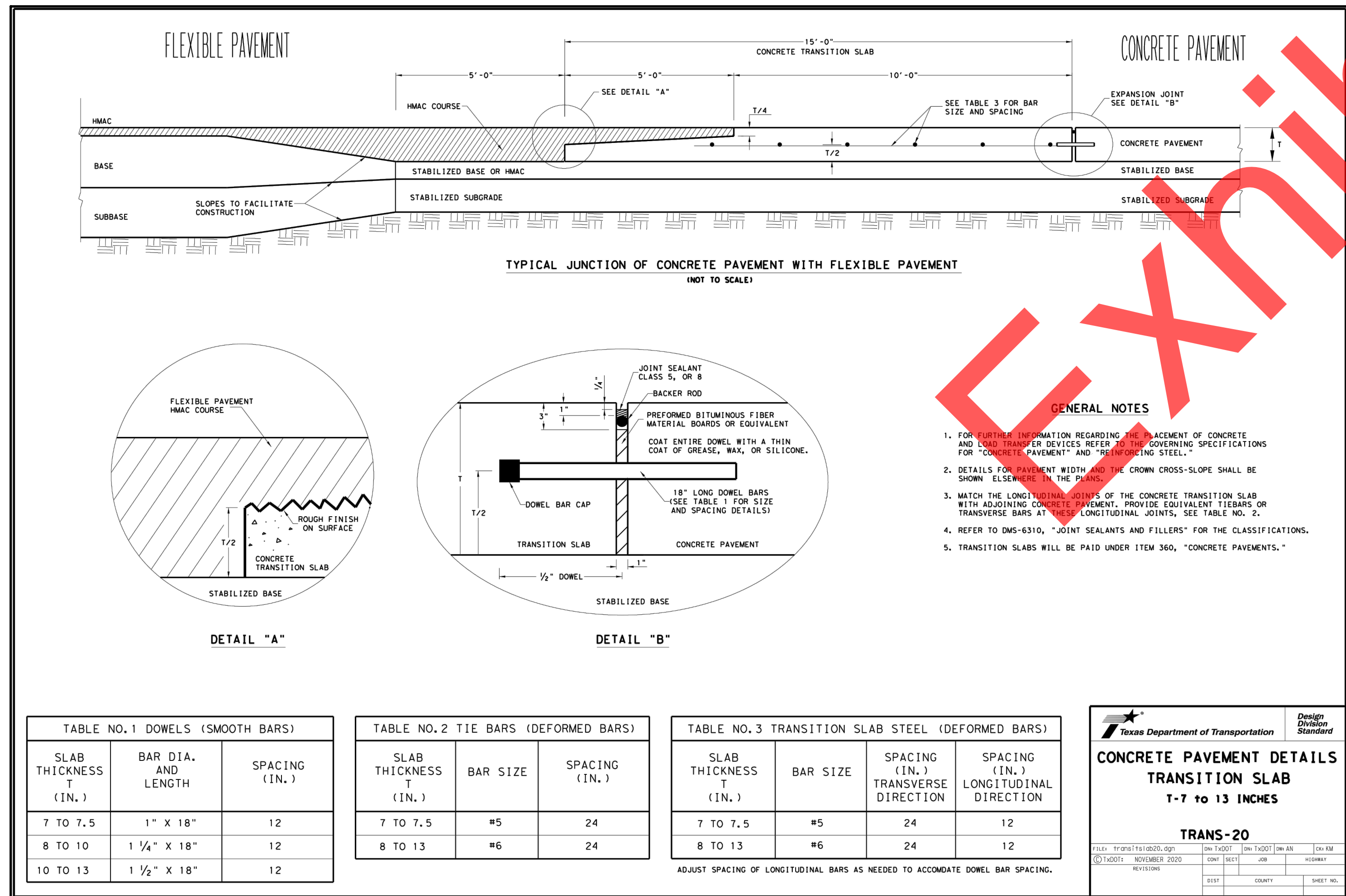
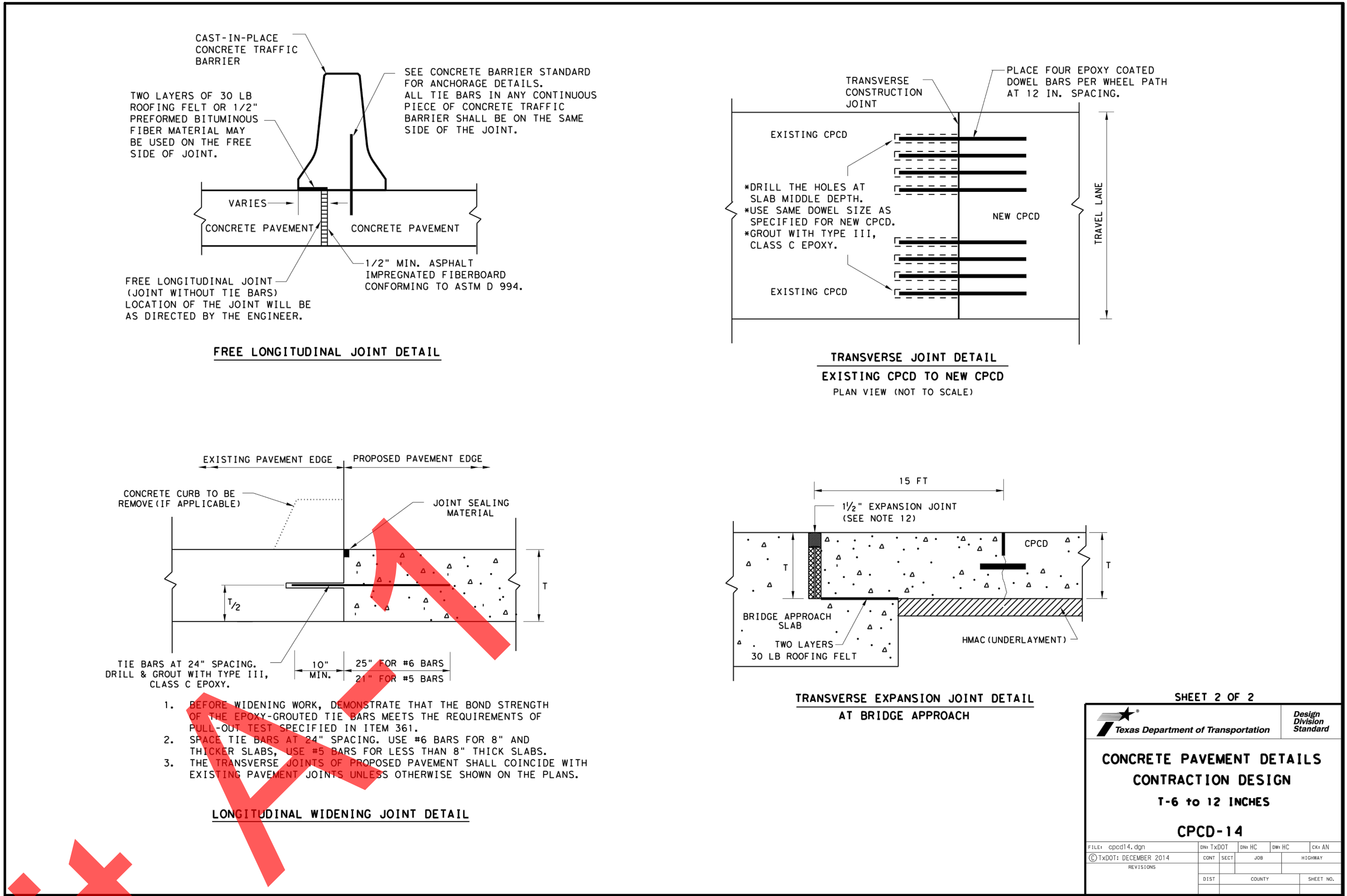

8200 NORTH MOPAC EXPY, SUITE 250
AUSTIN, TX 78759
OFFICE: 512.402.6878
FIRM NO. 16384

02/25/2021

PRIVATE DRIVE A PLAN AND
PROFILE
WATER OAK NORTH
SECTION 6
GEORGETOWN, WILLIAMSON, TEXAS

DESIGNED BY: XX
DRAWN BY: XX
CHECKED BY: XX
APPROVED BY: XX

SHEET 32 OF 90



811

Know what's below.
Call before you dig.

LAND DEV

CONSULTING, LLC

8200 NORTH MOPAC EXPY. SUITE 250

AUSTIN, TX 78759

OFFICE: 512.402.6878

FIRM NO. 16384

STATE OF TEXAS

SHERVIN NOOSHIN

PROFESSIONAL ENGINEER

03/16/2021

CONCRETE PAVEMENT DETAILS

WATER OAK NORTH

SECTION 6

GEORGETOWN, WILLIAMSON, TEXAS

DESIGNED BY: XX

DRAWN BY: XX

CHECKED BY: XX

APPROVED BY: XX

SHEET CP OF 90