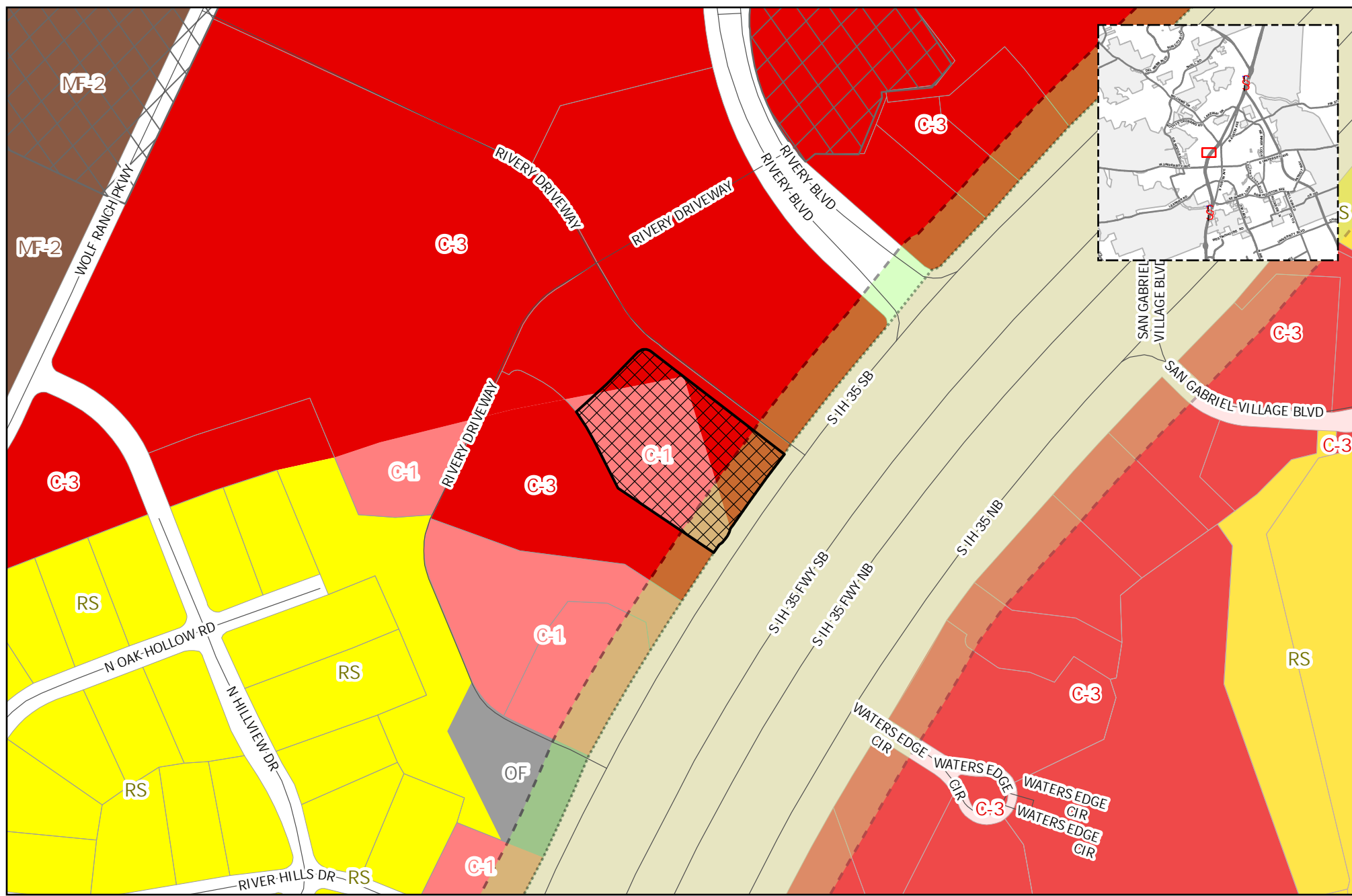




























Zoning

2022-6-REZ

Exhibit #3



-  Site
-  PUD
-  Courthouse View Overlay
-  Old Town Overlay
-  Historic Overlay
-  Downtown Overlay
-  SPO Overlay
-  Gateway Overlay
-  Parcels

- Zoning**
-  AG - Agriculture
 -  BP - Business Park
 -  C-1 - Local Commercial
 -  C-3 - General Commercial
 -  CN - Neighborhood Commercial
 -  IN - Industrial
 -  MF-1 - Low-Density Multi-family
 -  MF-2 - High-Density Multi-family
 -  MH - Manufactured Housing
 -  MJ-DT - Mixed-Use Downtown
 -  OF - Office
 -  PF - Public Facility
 -  RE - Residential Estate
 -  RL - Residential Low-Density
 -  RS - Residential Single-Family
 -  TF - Two-Family
 -  TH - Townhouse

