



























ZONING

2021-16-REZ

Exhibit #3

-  Site
-  PUD
-  City Limits
-  Courthouse View Overlay
-  Old Town Overlay
-  Historic Overlay
-  Downtown Overlay
-  SPO Overlay
-  Gateway Overlay
-  Parcels
-  Georgetown ETJ

Zoning

-  AG - Agriculture
-  BP - Business Park
-  C-1 - Local Commercial
-  C-3 - General Commercial
-  CN - Neighborhood Commercial
-  IN - Industrial
-  MF-1 - Low-Density Multi-family
-  MF-2 - High-Density Multi-family
-  MH - Manufactured Housing
-  MU-DT - Mixed-Use Downtown
-  OF - Office
-  PF - Public Facility
-  RE - Residential Estate
-  RL - Residential Low-Density
-  RS - Residential Single-Family
-  TF - Two-Family
-  TH - Townhouse

