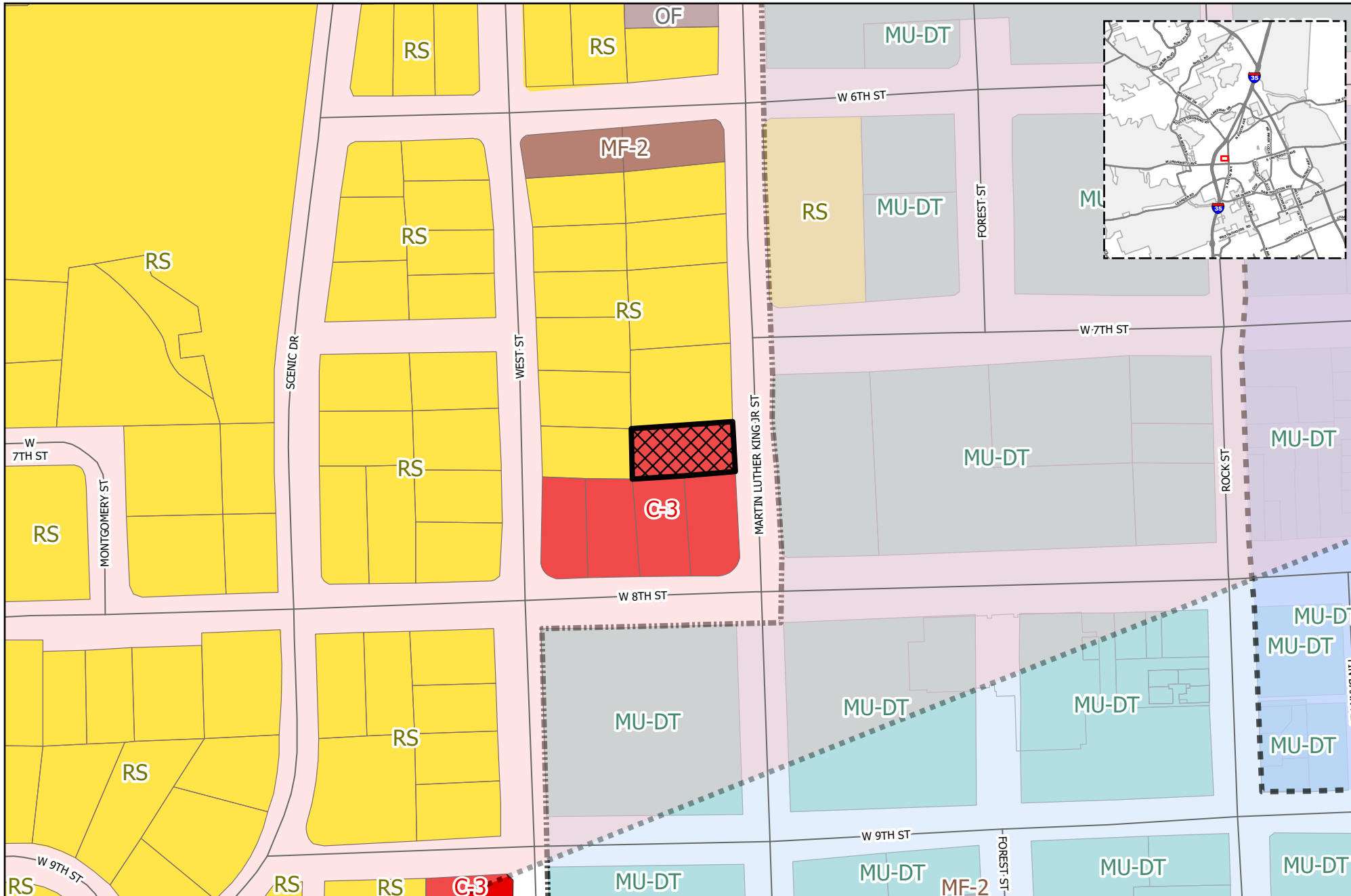



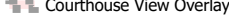
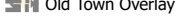
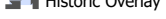
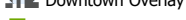

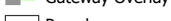

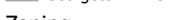
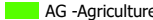
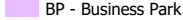
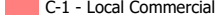
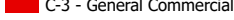

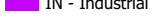

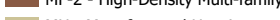
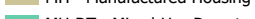
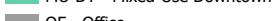
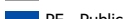




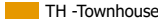



# ZONING

## 2021-19-REZ

Exhibit #3



-  Site
  -  PUD
  -  City Limits
  -  Courthouse View Overlay
  -  Old Town Overlay
  -  Historic Overlay
  -  Downtown Overlay
  -  SPO Overlay
  -  Gateway Overlay
  -  Parcels
  -  Georgetown ETJ
- Zoning**
-  AG - Agriculture
  -  BP - Business Park
  -  C-1 - Local Commercial
  -  C-3 - General Commercial
  -  CN - Neighborhood Commercial
  -  IN - Industrial
  -  MF-1 - Low-Density Multi-family
  -  MF-2 - High-Density Multi-family
  -  MH - Manufactured Housing
  -  MU-DT - Mixed-Use Downtown
  -  OF - Office
  -  PF - Public Facility
  -  RE - Residential Estate
  -  RL - Residential Low-Density
  -  RS - Residential Single-Family
  -  TF - Two-Family
  -  TH - Townhouse

