

Westinghouse Road 2021-3-ANX

City Council – First Reading
September 14, 2021

Item Under Consideration

2021-3-ANX

- **First reading** of an **Ordinance** for the **voluntary annexation** of approximately **20.00** acres of **City-owned Right-of-Way** situated in part in the J. Patterson Survey, Abstract No. 502 and the Barney C. Low Survey Abstract 385, and known as the Westinghouse Road.

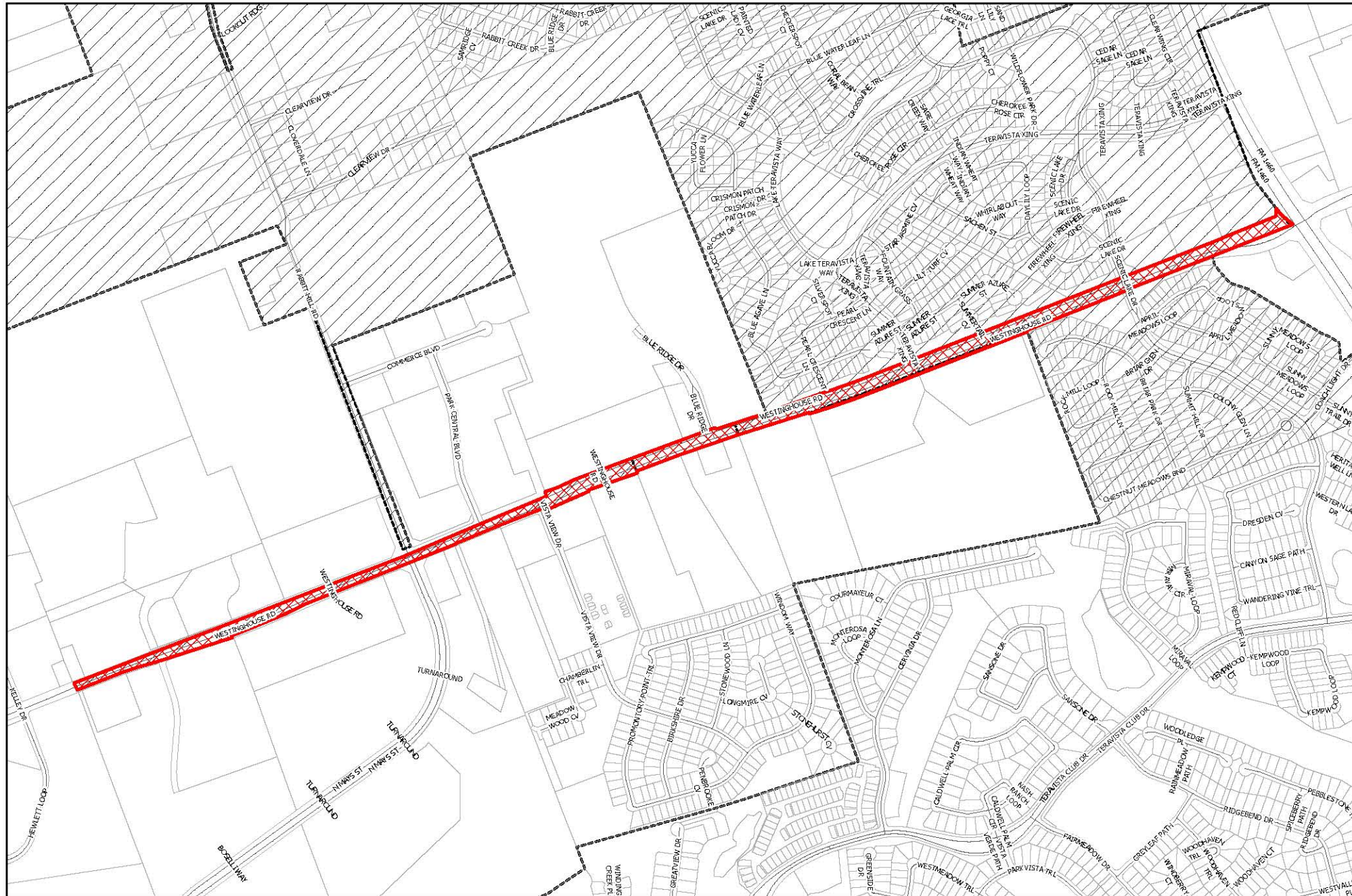



LOCATION

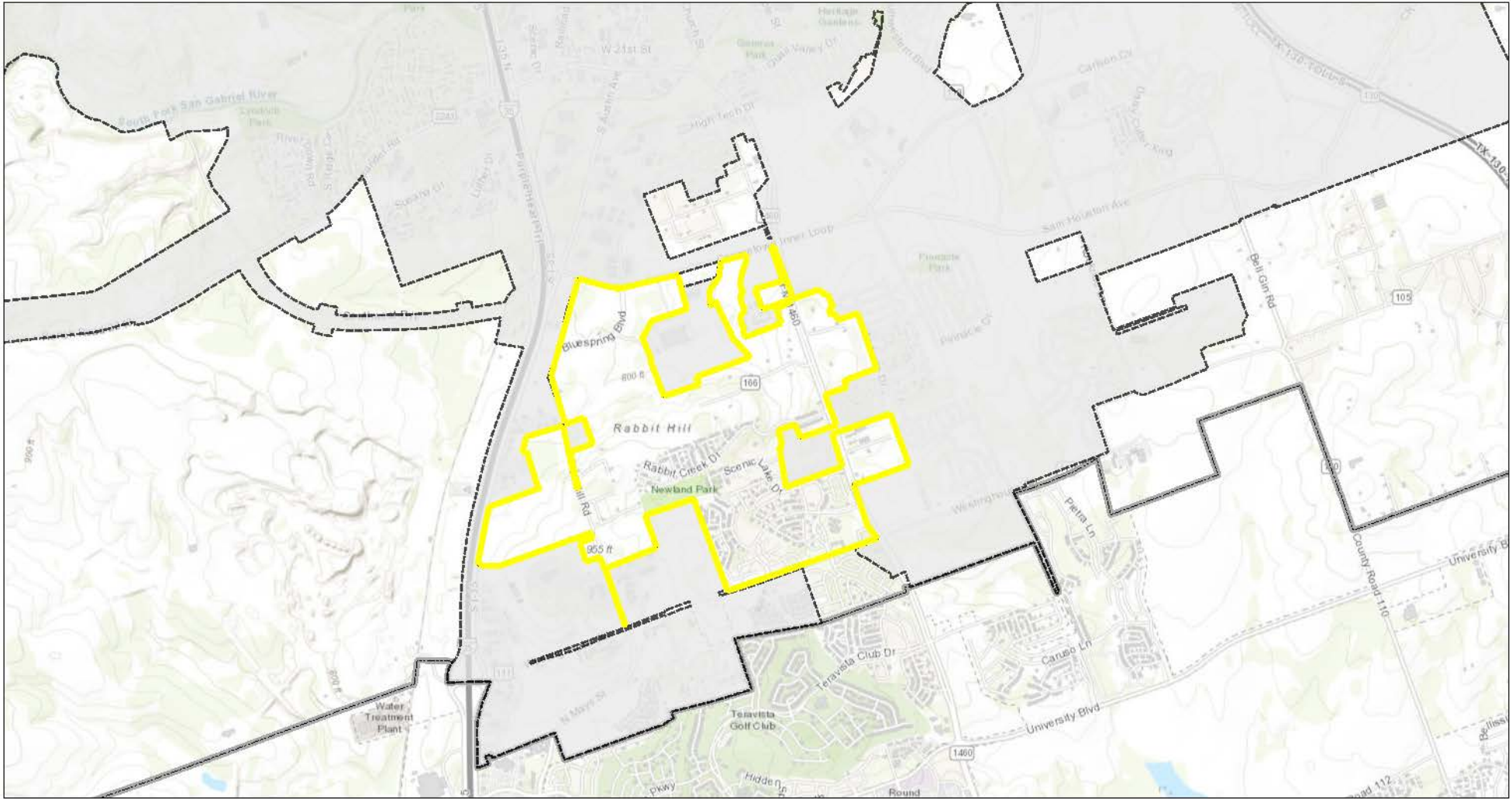
2021-3-ANX

Exhibit A

-  Site
-  Parcels
-  City Limits
-  Georgetown ETJ




2021-3-ANX_exhibit C_final



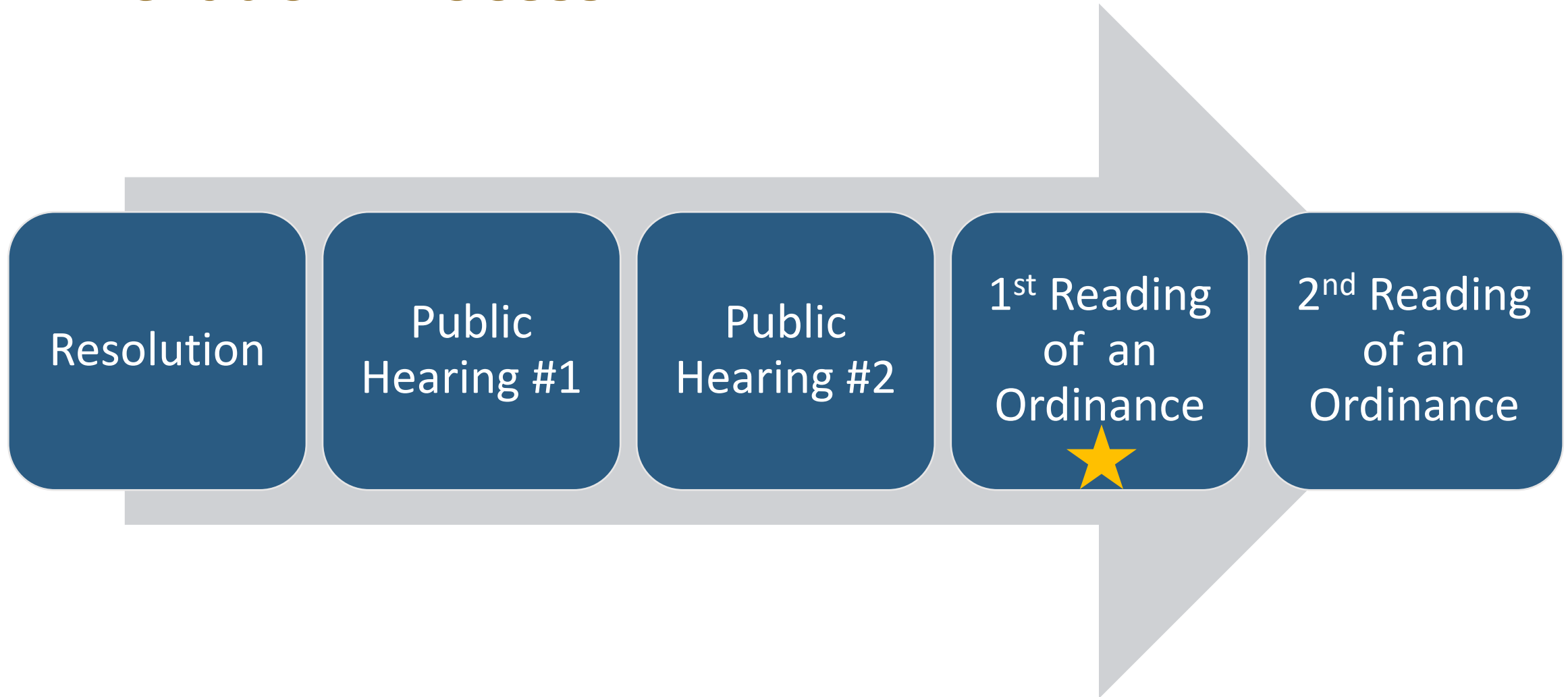
5/3/2021, 10:39:58 AM

- Georgetown ETJ
- Georgetown City Limits-Zoomed Out
- Area To Be Surrounded



City of Austin, County of Williamson, Texas Parks & Wildlife, Esri, HERE, Garmin, INCREMENT P, USGS, METI/NASA, EPA, USDA

Annexation Process



Tentative Schedule

- ✓ Resolution Petitioning for Annexation: May 11, 2021 (Completed)
- ✓ First Public Hearing: August 10, 2021 (Completed)
- ✓ Second Public Hearing: August 24, 2021 (Completed)
- Approval of the Service Plan: September 14, 2021 (Today)
- Annexation Ordinance (First Reading): September 14, 2021 (Today)
- Annexation Ordinance (Second Reading): September 28, 2021

First Reading of an Ordinance

- **An Ordinance of the City Council of the City of Georgetown, Texas, providing for the extension of certain boundary limits of the City of Georgetown, Texas, and the annexation of approximately 20.0 acres of City-owned right-of-way situated in part in the J. Patterson Survey, Abstract No. 502, and in part in the Barney C. Low Survey, Abstract No. 385, generally located between Hewlett Loop and FM 1460, to be known as Westinghouse Road, as described herein; providing for service plans; repealing conflicting ordinances and resolutions; including a severability clause; and establishing an effective date.**