

Westinghouse Road 2021-3-ANX

City Council
May 11, 2021

Item Under Consideration

2021-3-ANX

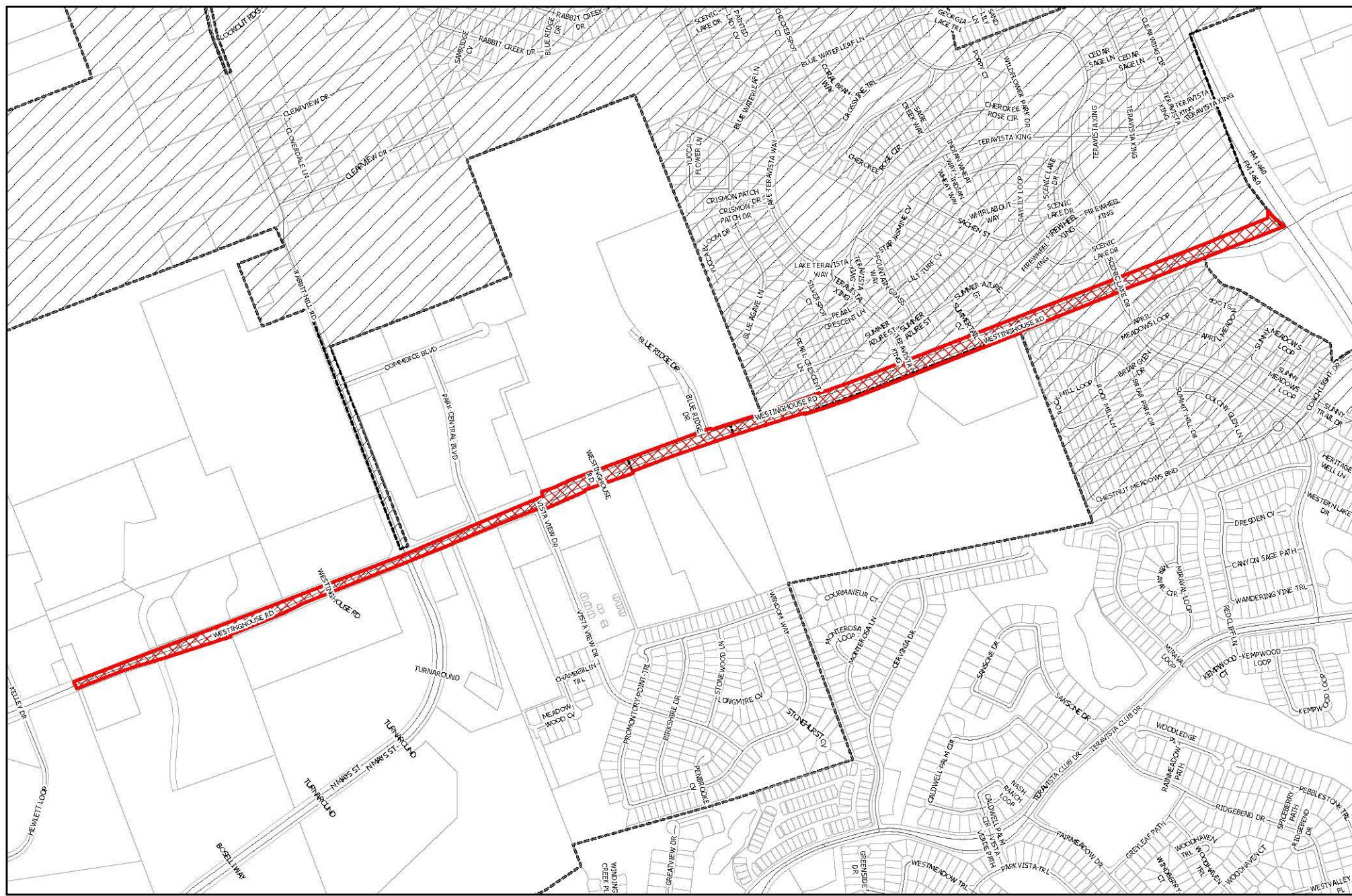
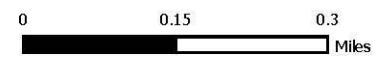
- Consideration and possible action to approve a resolution for the voluntary annexation of approximately 20.00 acres of City-owned Right-of-Way situated in part in the J. Patterson Survey, Abstract No. 502 and the Barney C. Low Survey Abstract 385, and known as the Westinghouse Road; making certain necessary findings; and directing City Staff to initiate annexation accordingly.



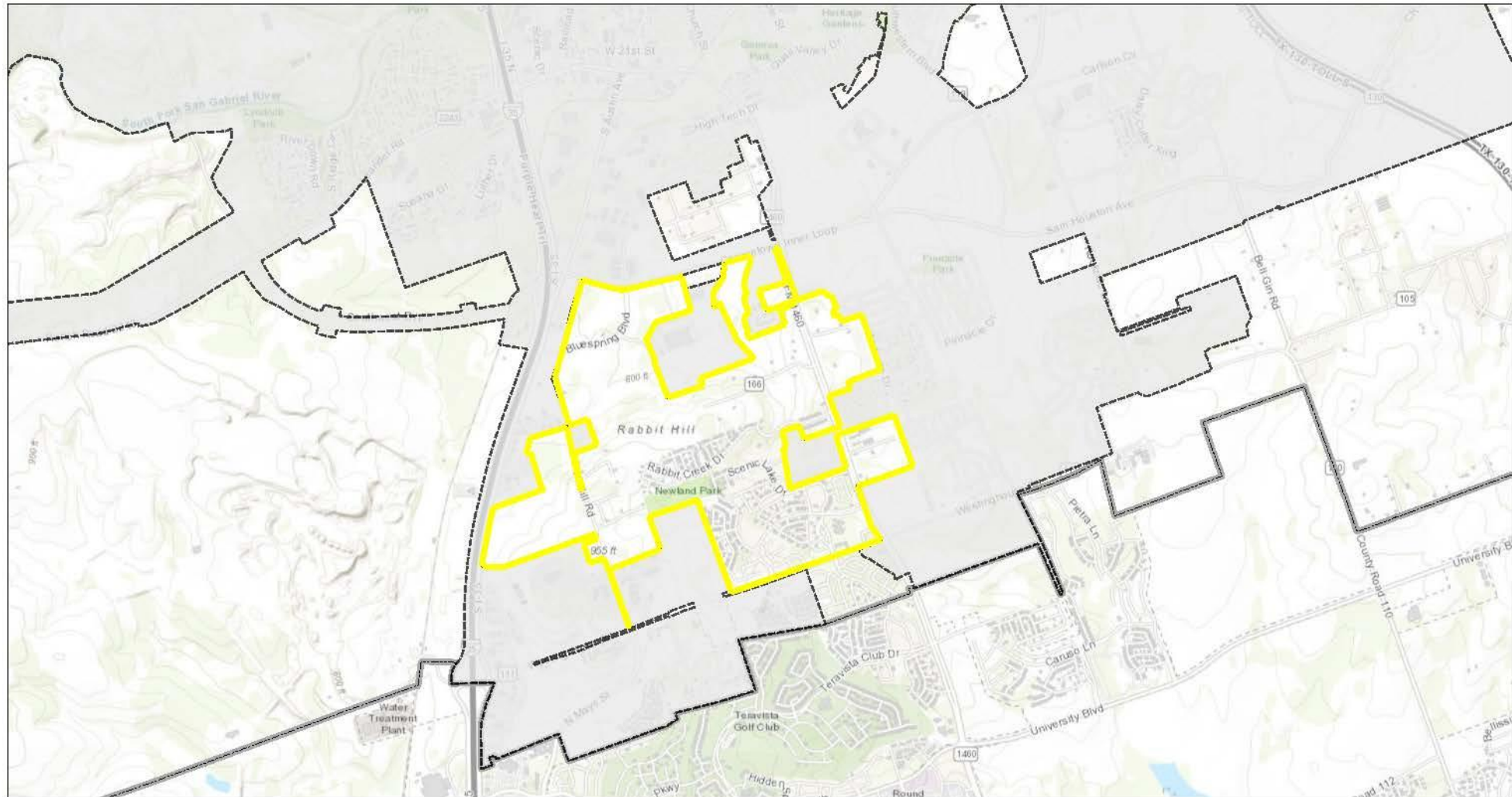
LOCATION

2021-3-ANX
Exhibit A




-  Site
-  Parcels
-  City Limits
-  Georgetown ETJ



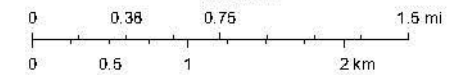
2021-3-ANX_exhibit C_final



5/3/2021, 10:39:58 AM

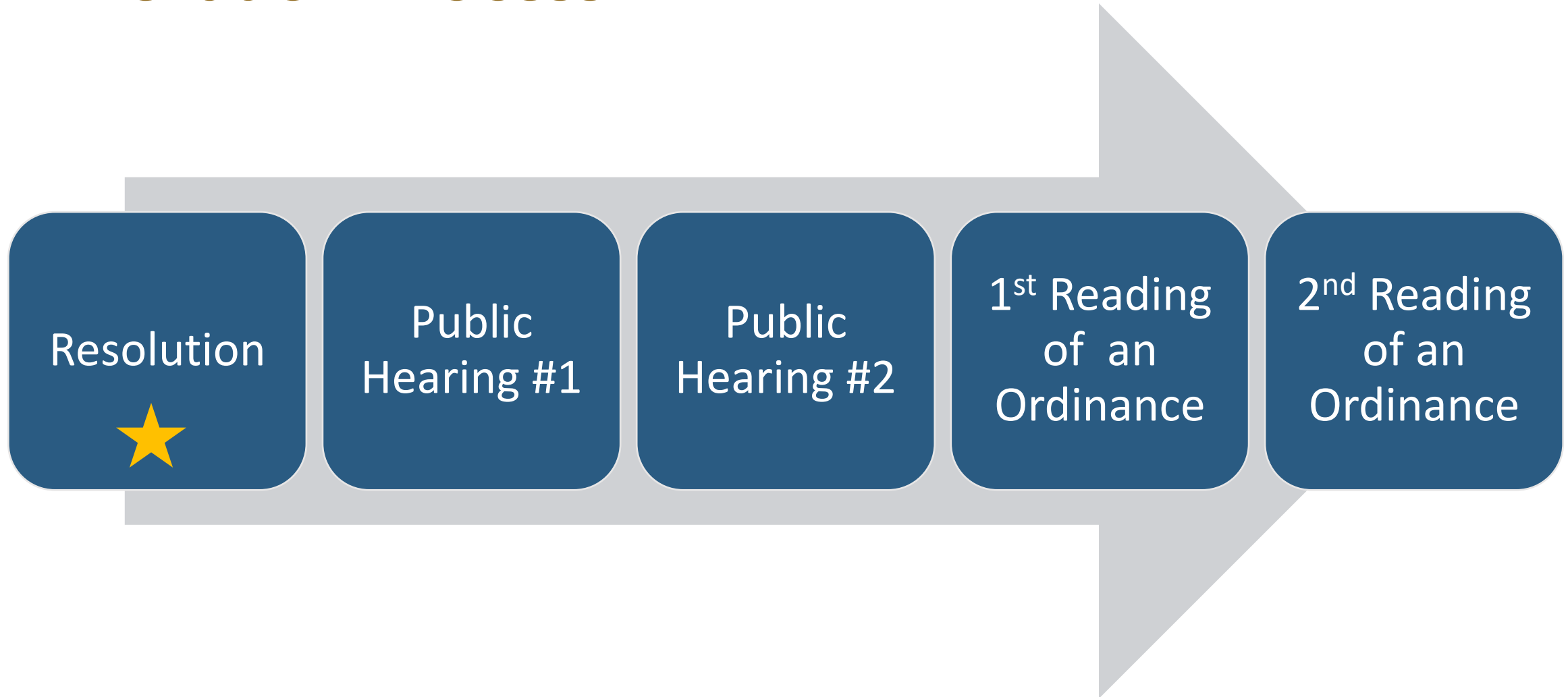
-  Georgetown ETJ
-  Georgetown City Limits-Zoomed Out
-  Area To Be Surrounded

1:36,112



City of Austin, County of Williamson, Texas Parks & Wildlife, Esri, HERE, Garmin, INCREMENT P, USGS, METI/NASA, EPA, USDA

Annexation Process



Tentative Schedule

- Resolution Petitioning for Annexation: May 11, 2021 (today)
- First Public Hearing: June 22, 2021
- Second Public Hearing: June 22, 2021
- Approval of the Service Plan: July 13, 2021
- Annexation Ordinance (First Reading): July 13, 2021
- Annexation Ordinance (Second Reading): July 27, 2021

Summary

- Consideration and possible action to approve a resolution for the voluntary annexation of approximately 20.00 acres of City-owned Right-of-Way situated in part in the J. Patterson Survey, Abstract No. 502 and the Barney C. Low Survey Abstract 385, and known as the Westinghouse Road; making certain necessary findings; and directing City Staff to initiate annexation accordingly.