

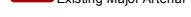
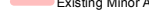
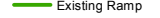

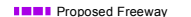


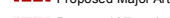

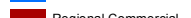

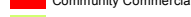
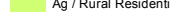
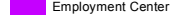





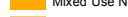
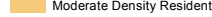


Legend

Thoroughfare

-  Existing Collector
-  Existing Freeway
-  Existing Major Arterial
-  Existing Minor Arterial
-  Existing Ramp
-  Proposed Collector
-  Proposed Freeway
-  Proposed Frontage Road
-  Proposed Major Arterial
-  Proposed Minor Arterial
-  Proposed Railroad

Future Land Use

-  Institutional
-  Regional Commercial
-  Community Commercial
-  Ag / Rural Residential
-  Employment Center
-  High Density Residential
-  Low Density Residential
-  Mining
-  Mixed Use Community
-  Mixed Use Neighborhood Center
-  Moderate Density Residential
-  Open Space
-  Specialty Mixed Use Area

Coordinate System:
 Texas State Plane/Central Zone/NAD 83/US Feet
 Cartographic Data For General Planning Purposes Only

